

2024

8è Rally Catalunya - Costa Daurada



Legend



ROAD BOOK

CRITERIO DE CONFECCIÓN DEL ROAD BOOK

Este road book ha sido confeccionado durante el mes de abril, y verificado en el mes de mayo.

Cualquier modificación será publicada mediante complemento, sin que la organización sea responsable de eventuales variaciones en la señalización. Se ha puesto especial atención para facilitar su uso e interpretación, y prescindir de información considerada superficial a criterio del organizador.

Sólo se hacen constar los cruces necesarios, junto con otras informaciones de interés (gasolineras, hitos kilométricos de verificación de recorrido, etc.). Los itinerarios alternativos, están en papel de color para facilitar su búsqueda.

PROCEDIMIENTO DE SEGURIDAD

Cuando vea un cartel “**SOS**” de color rojo, es **OBLIGATORIO** detenerse y prestar asistencia a la tripulación que necesita ayuda.

Usted es responsable de ayudar a los accidentados y de asegurarse de que los servicios de seguridad se movilizan lo más rápido posible.

El siguiente vehículo en llegar a la escena del accidente deberá informar al siguiente punto de radio con el máximo de detalles posibles.

Los siguientes vehículos que lleguen a la zona del accidente deberán detenerse y dejar la carretera despejada para dejar paso a los vehículos de emergencia.

Todos los concursantes que se detengan en un tramo deberán colocar el triángulo rojo por lo menos 50 m antes del lugar incluso si el coche no está en la calzada.

Todos los concursantes que se retiren del rally tienen la obligación de entregar su carnet de ruta en el punto de control más cercano lo antes posible o bien al vehículo escoba.

CRITERI DE CONFECCIÓ DEL ROAD BOOK

Aquest road book ha estat fet durant el mes d'abril i verificat al mes de maig. Qualsevol modificació serà publicada mitjançant complement, sense que l'organitzador sigui responsable d'eventuals variacions en la senyalització. S'ha estat especialment curós per facilitar el seu us, interpretació i prescindir d'informacions considerades superficials a criteri de l'organitzador. Sols es fan constar els encreuaments necessaris, junt amb d'altres informacions d'interès (Benzineres, fites quilomètriques de verificació del recorregut, etc.). Els itineraris alternatius estan en paper de color per facilitar el seu us.

PROCEDIMENT DE SEGURETAT

Quan vegi un cartell "**SOS**" de color vermell, es **OBLIGATORI** aturar-se y donar Assistència a la tripulació que necessita ajut.

Vostè es responsable d'ajudar als accidentats i d'assegurar-se de que els serveis de seguretat es mobilitzen el més ràpid possible.

El següent vehicle en arribar a l'escenari del accident haurà d'informar al següent punt de radio del màxim de detalls possibles.

Els següents vehicles que arribin a la zona del accident deuran aturar-se y deixar la carretera aclarida per deixar pas als vehicles de emergència.

Tots els participants que s'aturin en un tram hauran de col·locar el triangle vermell al menys 50 m abans del lloc on sigui, inclús si el vehicle esta fora de la carretera.

Tots els participants que es retirin del ralli tenen l'obligació d'entregar el seu Carnet de Ruta en el punt de control més proper el mes aviat possible o be al vehicle escombra.

ROAD BOOK STANDARD PREPARATION

This road book has been prepared during April and verified on May. Any modification will be published by bulletin, organizer are not responsible of unexpected changes in the road signalling. Organizer have paid especially attention when preparing this road book in order to make its use and interpretation easy. For this reason the information considered as not useful or relevant has been omitted. Only the necessary crossings are included, together with other information's of interest (fuel station, milestone for verify the road, etc., etc.). The alternative road book is in colour pages to do easy its use.

SAFETY PROCEDURE

When a red **"SOS"** is displayed it is **MANDATORY** to stop and assist the crew requiring help. You are responsible to help the injured and make sure that safety services are mobilized as quickly as possible. The second car at the scene shall proceed to inform the next radio point the maximum details as possible. All following cars shall also stop and leave a clear route for emergency vehicles. All competitors stopped in a stage must place their red triangle at least 50 mts before where the car is stopped even if the car is out of the road. All competitors retiring from the event are obliged to hand in their time card to the nearest control point as soon as possible.

SIGNOS / INTERPRETACIÓN



Doble sentido de circulación
Doble sentit de circulació



Puente
Pont



Camino de tierra
Camí de Terra



Rasante
Rasant



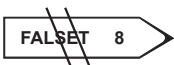
Túnel
Tunel



Indicador de población
Indicador de població



Dirección a seguir
Direcció a seguir



Dirección a no seguir
Direcció a no seguir



No visible (con facilidad)
No visible (amb facilitat)



Radio
Radio



Coche de seguridad "FIV"
Cotxe de seguretat "FIV"



Ambulancia
Ambulància



Grua
Grúa



Médico
Metge



Repostaje
Repostatge



Semáforo
Semàfor



Gasolinera
Benzinera



Hito kilométrico
Fita quilomètrica



¡Atención!
Atenció!

SIGNOS / INTERPRETACIÓN

T.C. / C.H. 5 / 8		T.C. / C.H. 6 / 9		Distance / Distància	Time / Temps	Average / Promedio
LA TEIXETA		EL LLOAR - BELLMUNT		43,703 Km	0h.52'	50,43 Km/h
Km. TOT.	Km. PART.	DIRECTION / DIRECCION		INFORMATIONS / INFORMACIONES		REGRE.
13,690	0,993	19	1,072	N-420a 853 R-13 41.179008 N 0.916427 E N-420a	30,013	Coordenadas Geograficas Coordenades Geogràfiques
14,762	1,072	20	0,000	N-420a 41.176298 N 0.923662 E STOP R-14 41.174836 N 0.926047 E N-420a x N-420	28,941	Tramo cronometrado Tram cronometrat
15,142	0,380	21		N-420 Coll Negre 493 m	28,561	Carretera y cambio de carretera Carretera i canvi de carretera
16,674	1,532	22		N-420 x T-710 Falses T-300 Marça T-710 Gratallops	27,029	
16,764	0,090	23		!!! Muchas atención Molta atenció	26,939	
27,909	11,145	24			15,794	

ITINERARI / ITINERARIO

1st LEG (Sections 1 & 2)			Viernes 7 de Junio 2024			
SS	Location	SS dist.	Liaison dist.	Total dist.	Target Time	First car due
TC	Localización	Dist. TC	Dist. Enlace	Dist. Total	Tiem. Impart.	Hora 1er coche
0	START - SALOU Passeig Jaume I					17:00
0A	Service IN Tecnoparc Reus		11,87	11,87	0:20	17:20
SERVICE A (Fira Reus)		(0,00)	(11,87)	(11,87)	0:10	
0B	Service OUT Tecnoparc Reus					17:30
RZ	Refuel - Fira Reus					
1	Distance to next refuel	(19,56)	(61,10)	(80,66)		
1	Vilaplana		20,40	20,40	0:30	18:00
SS1	La Mussara 1	10,200				18:03
2	Farena		16,04	26,24	0:34	18:37
SS2	Farena 1	9,361				18:40
2A	Regroup IN Plaça de La Llibertat Reus		24,66	34,02	0:45	19:25
2B	Regroup OUT Plaça de La Llibertat Reus				0:25	19:50
2C	Service IN Tecnoparc Reus		4,76	4,76	0:20	20:10
SERVICE B (Fira Reus)		(19,56)	(61,10)	(80,66)	0:40	
2D	Service OUT Tecnoparc Reus					20:50
RZ	Refuel - Fira Reus					
2	Distance to next refuel	(19,56)	(72,76)	(92,32)		
3	Vilaplana		20,40	20,40	0:30	21:20
SS3	La Mussara 2	10,200				21:23
4	Farena		16,04	26,24	0:34	21:57
SS4	Farena 2	9,361				22:00
4A	Service IN Tecnoparc Reus		27,19	36,55	0:45	22:45
SERVICE C (Fira Reus)		(19,56)	(63,63)	(83,19)	0:10	
4B	Service OUT Tecnoparc Reus					22:55
4C	Parc Fermé IN Plaça de La Llibertat Reus		4,37	4,37	0:20	23:15
FRIDAY Totals		39,12	140,97	180,09		

SECTION 1

SECTION 2

Sunrise / Orto:	06:18 hrs
Sunset / Ocaso:	21:23 hrs

v3 14-5-24

ITINERARI / ITINERARIO

2nd LEG (Sections 3 & 4)

Sábado 8 de Junio 2024

SS	Location	SS dist.	Lialson dist.	Total dist.	Target Time	First car due
TC	Localización	Dist. TC	Dist. Enlace	Dist. Total	Tiem. Impart.	Hora 1er coche
	START - REUS Plaça de La Llibertat					
4D	Parc Fermé OUT					9:00
4E	Service IN Tecnoparc Reus		4,76	4,76	0:15	9:15
	SERVICE D (Fira Reus)	(0,00)	(9,13)	(9,13)	0:15	
4F	Service OUT Tecnoparc Reus					9:30
RZ	Refuel - Fira Reus					
3	Distance to next refuel	(33,72)	(107,82)	(141,54)		
5	Riudecanyes		19,86	19,86	0:30	10:00
SS5	La Teixeta 1	14,762				10:03
6	El Lloar		28,94	43,70	0:52	10:55
SS6	El Lloar - Bellmunt 1	11,439				10:58
PC	Falset					
7	Falset		8,95	20,39	0:33	11:31
SS7	Falset - Porrera 1	7,519				11:34
7A	Regroup IN Passeig Jaume I Salou		38,20	45,72	0:56	12:30
7B	Regroup OUT Passeig Jaume I Salou				0:35	13:05
7C	Service IN Tecnoparc Reus		11,87	11,87	0:20	13:25
	SERVICE E (Fira Reus)	(33,72)	(107,82)	(141,54)	0:40	
7D	Service OUT Tecnoparc Reus					14:05
RZ	Refuel - Fira Reus					
5	Distance to next refuel	(33,72)	(86,35)	(120,07)		
8	Riudecanyes		19,86	19,86	0:30	14:35
SS8	La Teixeta 2	14,762				14:38
9	El Lloar		28,94	43,70	0:52	15:30
SS9	El Lloar - Bellmunt 2	11,439				15:33
PC	Falset					
10	Falset		8,95	20,39	0:33	16:06
SS10	Falset - Porrera 2	7,519				16:09
10A	Parc Ferme IN (Plaça de la Llibertat Reus)		28,60	36,12	0:51	17:00
	SATURDAY Totals	67,44	198,93	266,37		

SECTION 3

SECTION 4

Sunrise / Orto:	06:18 hrs
Sunset / Ocaso:	21:24 hrs

FRIDAY Totals	39,12	140,97	180,09	21,72
SATURDAY Totals	67,44	198,93	266,37	25,32
RALLY Totals	106,56	339,90	446,46	23,87

v3 14-5-24



SOLICITUD REINCORPORACIÓN A LA CARRERA

A / A : Director de Carrera
: Comisarios Deportivos

D./Dña.: _____ Concursante del
equipo participante con dorsal N° _____, y licencia N° _____

EXPONE:

Que durante el desarrollo de la prueba el vehículo participante ha quedado fuera de la competición, por lo que:

SOLICITA:

En virtud de lo dispuesto en el Reglamento Deportivo del CERVH 2024, en el artículo N° 22.3, reincorporar al equipo al rally en la siguiente sección que sea posible.

Firmado: D/Dña. _____

Teléfono contacto _____

Reus, _____ de Junio 2024

Autorizado por DDCC

Incorporación al Sector

N° _____

Recibido a las ____: ____

Firmado:

Licencia _____

SOL·LICITUD EXTRA RAL·LI



A / A : Director de Cursa
: Comissaris Esportius

En/Na _____ Concursant de
l' equip participant amb dorsal N° _____, i amb llicència N° _____

EXPOSA:

Que durant el desenvolupament de la prova, el vehicle participant ha quedat fora de la competició, per el que:

SOL·LICITA:

En virtut del disposat en el Reglament Esportiu de Rallis 2024, en el seu article N° 24, reincorporar l'equip al ralli en la següent secció que sigui possible.

Signat: En/Na _____

Telèfon contacte _____

Reus, _____ de Juny 2024

Autoritzat per DDCC

Incorporació al Sector N° _____

Hora límit _____

Rebut a les ____: ____

Signat:

Llicència _____

SALOU - SALIDA / REGROUP



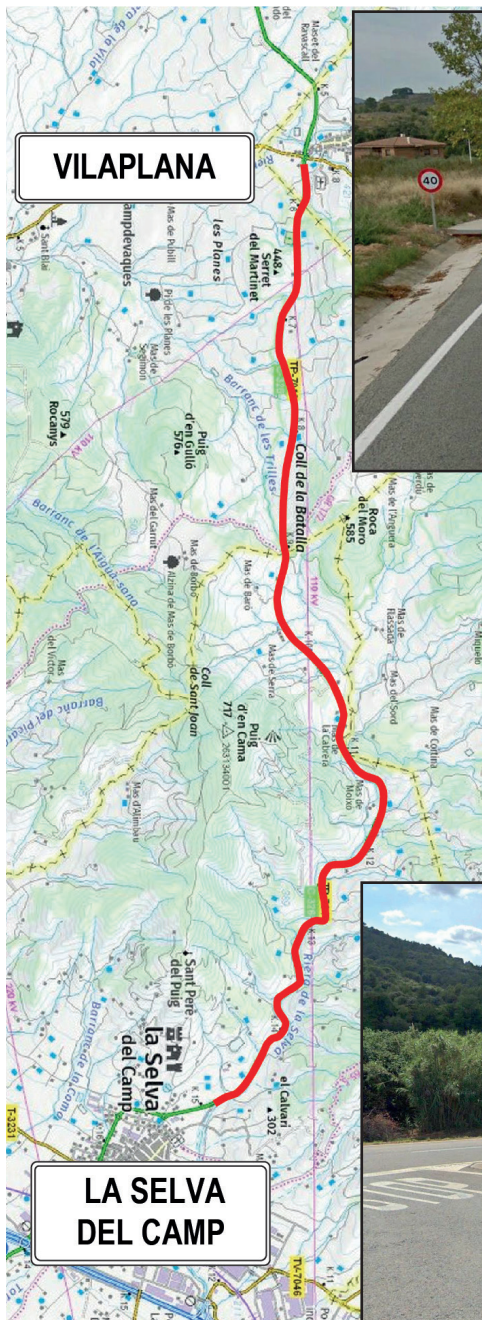
SERVICE REUS



REUS - REGROUP / PARC FERMÉ



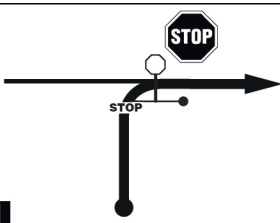
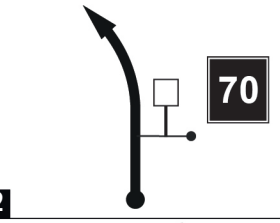
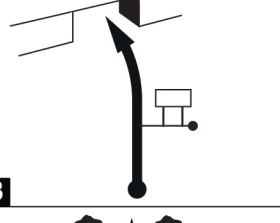
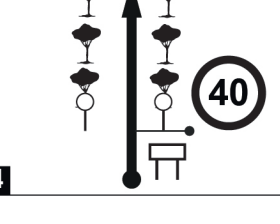
TRAMO CALIBRACIÓN



VILAPLANA

LA SELVA DEL CAMP



TRAMO CALIBRACIÓN		Distance Distancia		
START LA SELVA DEL CAMP → FINISH VILAPLANA		9,293 Km.		
Km. TOT.	Km. PART.	DIRECCION / DIRECCION	INFORMACIONES / INFORMACIONES	REGRE.
0,00	0,00	1 	x TP-7013 Inicio en la señal de Stop Inici a la senyal d'Stop Start at the stop sign 41.219862 N 1.132205 E	9,293
3,429	3,429	2 	TP-7013 41.232485 N 1.100126 E	5,864
5,765	2,336	3 	TP-7013 Coll de la Batalla 41.224460 N 1.076884 E	3,528
9,293	3,528	4 	TP-7013 VILAPLANA 41.225246 N 1.035934 E	0,000
		5		

La medición del tramo de calibración se ha realizado utilizando el centro del carril derecho de circulación. El vehículo iba equipado con Rabbit Box y sondas en las ruedas traseras.

La mesura del tram de calibratge s'ha efectuat utilitzant el centre del carril dret de circulació. El vehicle amb el que s'ha fet la mesura anava equipat amb un Rabbit Box i sondes a les rodes del darrera.

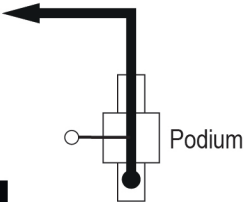


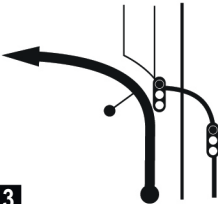

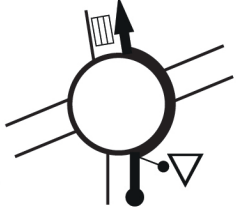






NOTAS

ETAPA 1

Secciones




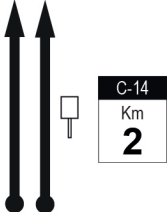
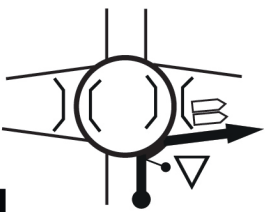
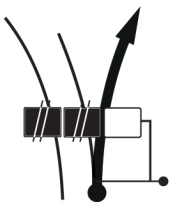
1 - 2

T.C. / C.H. 0	T.C. / C.H. 0A	Distance Distancia 11,87 Km.	Time Tiempo 0h. 20'	Average Promedio 35,61 Km/h.
START SALOU	SERVICE REUS			

Km. TOT. Km. PART.		DIRECTION / DIRECCION	INFORMATIONS / INFORMACIONES	REGRE.
0,00	0,00	1 	Urbano  41.074017 N 1.139239 E (SALOU)	11,87
0,07	0,07	2 	Urbano (SALOU)	11,80
0,43	0,36	3 	Urbano (SALOU)	11,44
0,81	0,38	4 	Urbano X C-31B (SALOU)	11,06
1,91	1,10	5 	C-31B    (SALOU)	9,96
2,45	0,54	6 	C-31B  	9,42

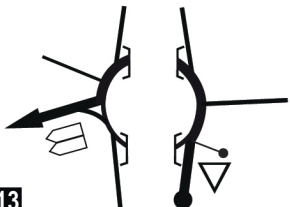

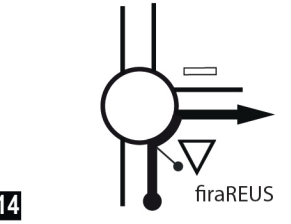

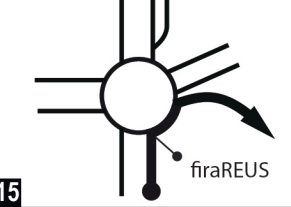

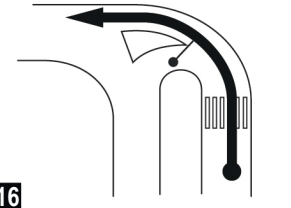
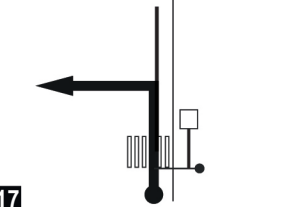
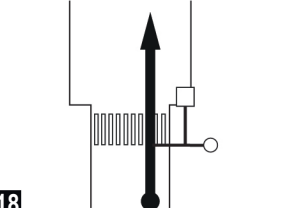

T.C. / C.H. 0 <i>START SALOU</i>	→	T.C. / C.H. 0A <i>SERVICE REUS</i>	Distance Distancia 11,87 Km.	Time Tiempo 0h 20'	Average Promedio 35,61 Km/h.
--	----------	--	---	---------------------------------	---

Km. TOT. Km. PART. DIRECTION / DIRECCION INFORMATIONS / INFORMACIONES REGRE.

2,80	0,35	7 	C-31B X C-14 C-14 AP-7 A-7 VILA-SECA REUS	9,07
3,43	0,63	8 	C-14 València Castelló Barcelona	8,44
4,33	0,90	9 	C-14 REUS Aeroport	7,54
4,99	0,66	10 	C-14 Km 2	6,88
7,54	2,55	11 	C-14 X T-11 T-11 Reus Tarragona C-14 Montblanc	4,33
8,98	1,44	12 	T-11 x T-315 500 m 9B C-14 Reus Montblanc Aeroport T-315 9A Reus	2,89

T.C. / C.H. 0	T.C. / C.H. 0A	Distance Distancia 11,87 Km.	Time Tiempo 0h. 20'	Average Promedio 35,61 Km/h.
START SALOU	SERVICE REUS			

Km. TOT. Km. PART. DIRECTION / DIRECCION INFORMATIONS / INFORMACIONES REGRE.

9,34	0,36	13 	T-315 	2,53
11,18	1,84	14 	T-315 x Poligono 	0,69
11,37	0,19	15 	Poligono 	0,50
11,66	0,29	16 	Poligono	0,21
11,81	0,15	17 	Poligono	0,06
11,87	0,06	18 	Poligono  41.140591 N 1.131295 E	0,00

NOTAS

T.C. / C.H. **0A**
SERVICE IN
REUS TECNOPARC

T.C. / C.H. **0B**
SERVICE OUT
REUS TECNOPARC

Distance
Distancia

Time
Tiempo
0h. 10'

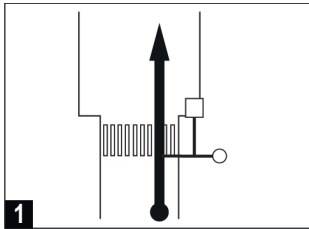
Average
Promedio

Km. TOT. Km. PART.

DIRECTION / DIRECCION

INFORMATIONS / INFORMACIONES

REGRE.



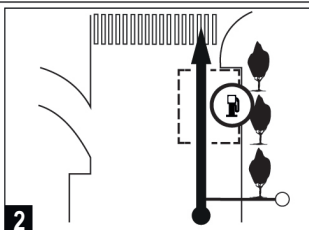
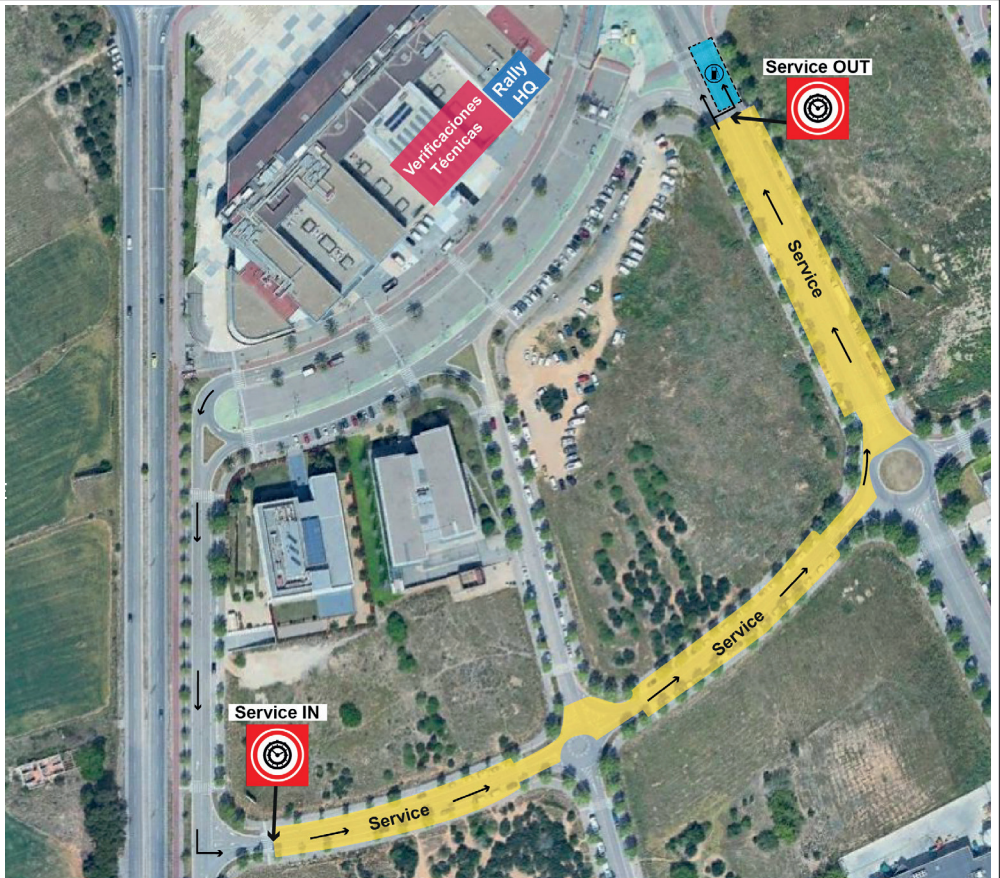
1

Polígono



41.140591 N 1.131295 E

(REUS)



2

Polígono



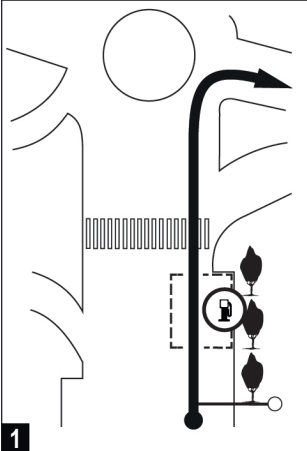


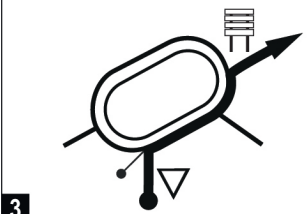
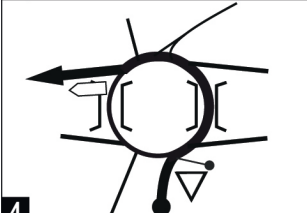
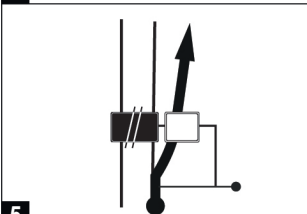


41.143919 N 1.130626 E

(REUS)

NOTAS

T.C. / C.H. 0B / 2D	T.C. / C.H. 1 / 3	Distance Distancia 20,40 Km.	Time Tiempo 0h.30'	Average Promedio 40,80 Km/h.
SERVICE OUT REUS →		LA MUSSARA		

Km. TOT. Km. PART. DIRECTION / DIRECCION INFORMATIONS / INFORMACIONES REGRE.

0,00	0,00	1		Poligono  41.143919 N 1.130626 E (REUS)	20,40
0,26	0,26	2		Poligono (REUS)	20,14
0,50	0,24	3		Poligono x N-420 TOTES LES DIRECCIONS → AEROPORT ✈️ → ESTACIÓ DE L'AVE → (REUS)	19,90
1,00	0,50	4		N-420 X C-14 C-14 MONTBLANC →	19,40
7,88	6,88	5		C-14 X TP-7013 !!  	12,52

T.C. / C.H. 0B / 2D SERVICE OUT REUS	T.C. / C.H. 1 / 3 LA MUSSARA	Distance Distancia 20,40 Km.	Time Tiempo 0h.30'	Average Promedio 40,80 Km/h.
---	--	---	---------------------------------	---

Km. TOT. Km. PART. DIRECTION / DIRECCION INFORMATIONS / INFORMACIONES REGRE.

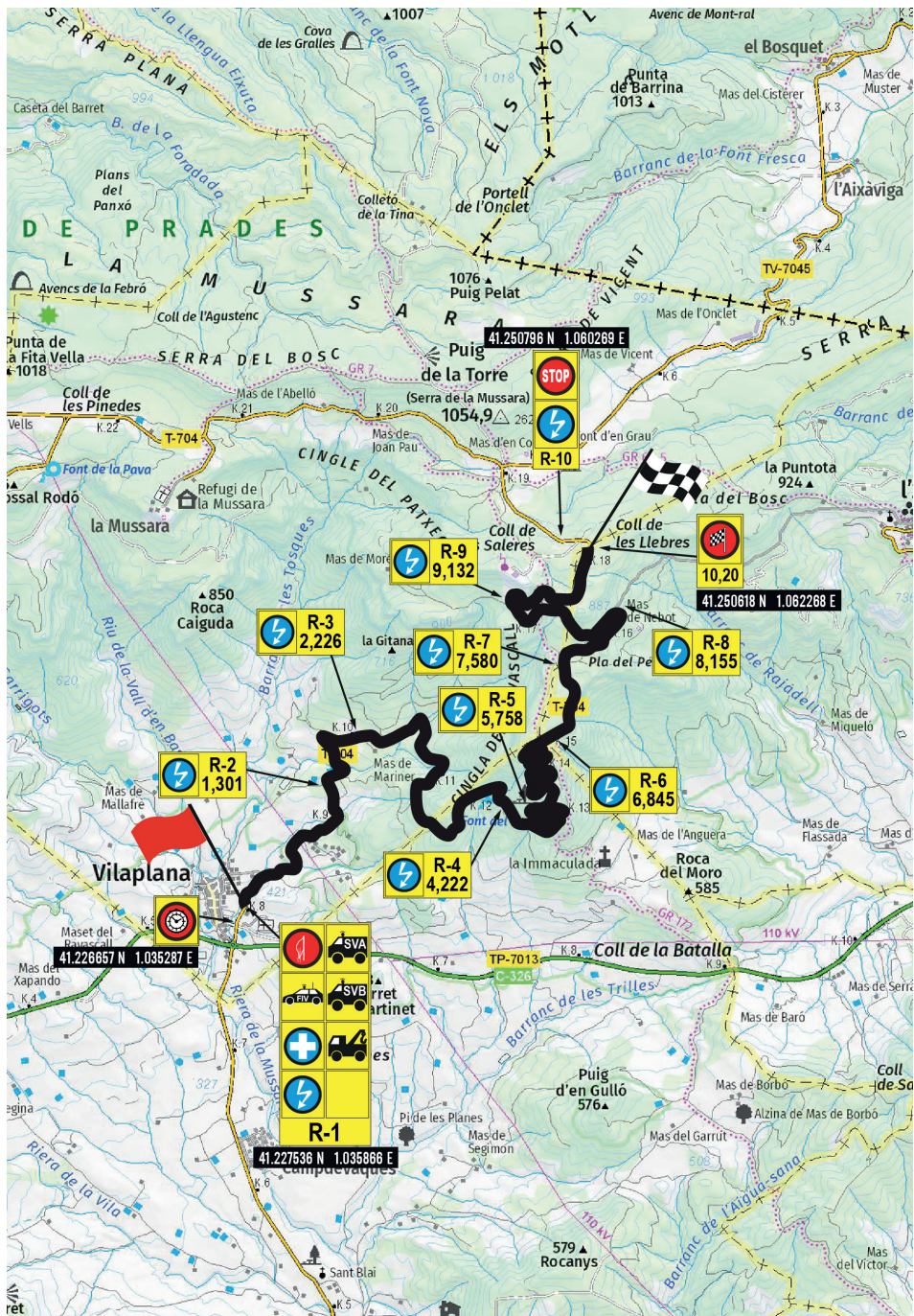
8,50	0,62	6 	TP-7013 	11,90
9,13	0,63	7 	TP-7013 	11,27
9,36	0,23	8 	TP-7013 (LA SELVA DEL CAMP)	11,04
9,96	0,60	9 	TP-7013 (LA SELVA DEL CAMP)	10,44
10,38	0,42	10 	TP-7013 (LA SELVA DEL CAMP)	10,02
10,81	0,43	11 	TP-7013 COINCIDE VIÑETA INICIO DEL TRAMO CALIBRACIÓN 	9,59

T.C. / C.H. 0B / 2D	T.C. / C.H. 1 / 3	Distance Distancia 20,40 Km.	Time Tiempo 0h.30'	Average Promedio 40,80 Km/h.
SERVICE OUT REUS →		LA MUSSARA		

Km. TOT. Km. PART. DIRECTION / DIRECCION INFORMATIONS / INFORMACIONES REGRE.

20,11	9,30	12		TP-7013	VILAPLANA	VIÑETA FINAL DEL TRAMO CALIBRACIÓN 41.225246 N 1.035934 E	0,29
20,17	0,06	13		T-704	T-704	PRADES	0,23
20,40	0,23	14		T-704	VILAPLANA	41.226657 N 1.035287 E	0,00
	0,13	15		T-704		41.227536 N 1.035866 E	

LA MUSSARA



T.C. / C.H. 1 / 3

LA MUSSARA

T.C. / C.H. 2 / 4

FARENA

Distance
Distancia

26,239 Km.

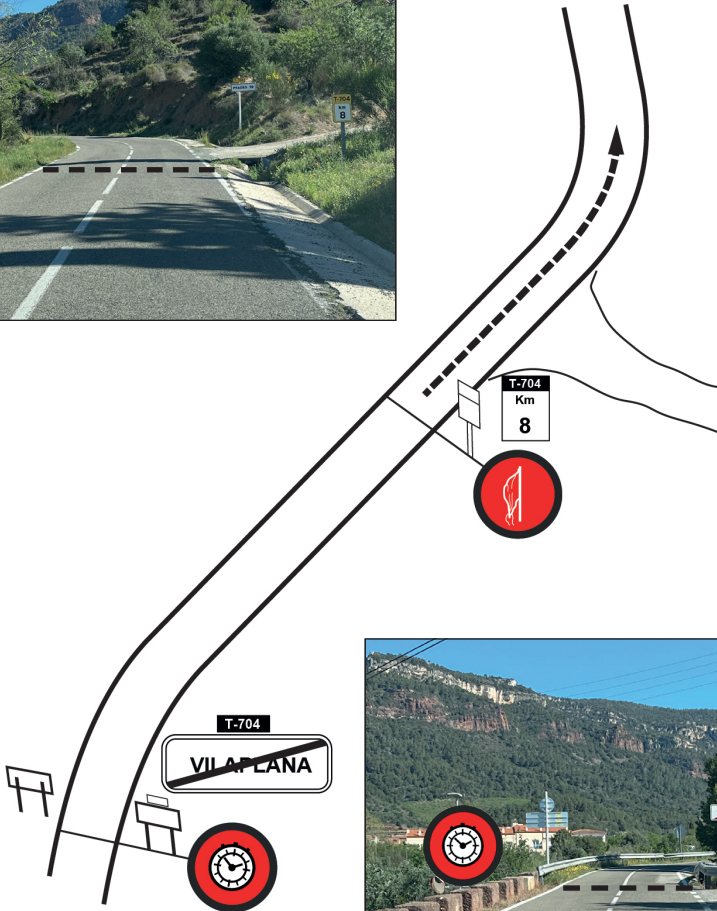
Time
Tiempo

0h.34'

Average
Promedio

46,31 Km/h.

Km. TOT. 10,200



T.C. / C.H. 1 / 3 <i>LA MUSSARA</i>	T.C. / C.H. 2 / 4 <i>FARENA</i>	Distance Distancia 26,239 Km.	Time Tiempo 0h.34'	Average Promedio 46,31 Km/h.
---	---	--	---------------------------------	---

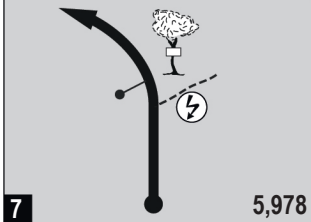

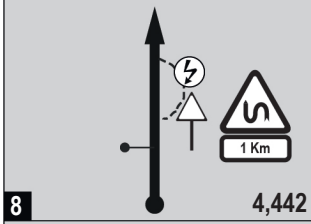

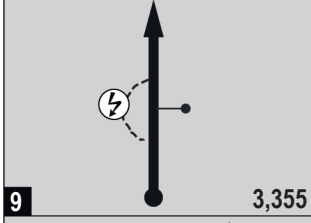

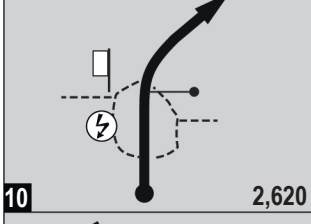

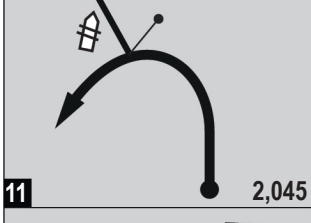
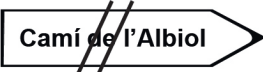
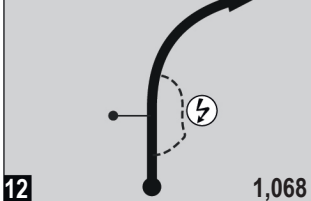

Km. TOT. 10,200

T.C. / C.H. 1 / 3	T.C. / C.H. 2 / 4	Distance Distancia	Time Tiempo	Average Promedio
LA MUSSARA	FARENA	26,239 Km.	0h.34'	46,31 Km/h.

Km. TOT. Km. PART. DIRECTION / DIRECCION INFORMATIONS / INFORMACIONES REGRE.

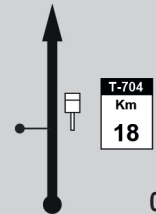


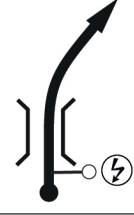


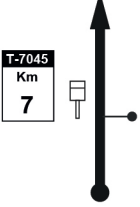

0,000	0,000	1		T-704 R-1 	26,239
1,301	1,301	2		T-704 R-2 	24,938
1,996	0,695	3		T-704	24,243
2,226	0,230	4		T-704 R-3 	24,013
2,991	0,765	5		T-704	23,248
3,990	0,999	6		T-704	22,249

T.C. / C.H. 1 / 3	T.C. / C.H. 2 / 4	Distance Distancia	Time Tiempo	Average Promedio
LA MUSSARA	FARENA	26,239 Km.	0h.34'	46,31 Km/h.

Km. TOT. Km. PART.		DIRECTION / DIRECCION	INFORMATIONS / INFORMACIONES	REGRE.
4,222	0,232		T-704  MAS ANGUERA	22,017
5,758	1,536		T-704 	20,481
6,845	1,087		T-704 	19,394
7,580	0,735		T-704 	18,659
8,155	0,575		T-704  Camí de l'Albiol	18,084
9,132	0,977		T-704 	17,107



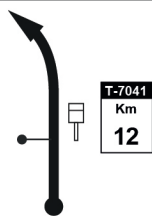
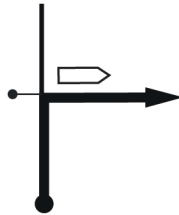



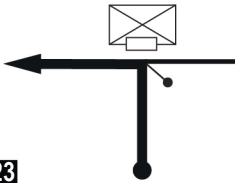



T.C. / C.H. 1 / 3	T.C. / C.H. 2 / 4	Distance Distancia	Time Tiempo	Average Promedio
LA MUSSARA	FARENA	26,239 Km.	0h.34'	46,31 Km/h.

Km. TOT. Km. PART. DIRECTION / DIRECCION INFORMATIONS / INFORMACIONES REGRE.

9,960	0,828	13		0,240	T-704		16,279
10,200	0,240	14		0,000	T-704		16,039
10,659	0,459	15			T-704	 R-10	15,580
11,011	0,352	16			T-704	x TV-7045 <div style="border: 1px solid black; padding: 5px; display: inline-block;"> TV-7045 L'Aixàvega 4 El Bosquet 5 MONT-RAL 7 </div>	15,228
11,346	0,335	17			TV-7045		14,893
17,456	6,110	18			TV-7045	<div style="border: 1px solid black; padding: 5px; display: inline-block;"> TV-7045 ALCOVER CAPAFONS </div>	8,783

T.C. / C.H. 1 / 3	T.C. / C.H. 2 / 4	Distance Distancia	Time Tiempo	Average Promedio
LA MUSSARA	FARENA	26,239 Km.	0h.34'	46,31 Km/h.

Km. TOT. Km. PART. DIRECTION / DIRECCION INFORMATIONS / INFORMACIONES REGRE.

18,305	0,849	19		TV-7045 x TV-7041		7,934
18,662	0,357	20		TV-7041		7,577
22,985	4,323	21		TV-7041 x TV-7044		3,254
23,429	0,444	22		TV-7044		2,810
25,868	2,439	23		TV-7044		0,371
26,134	0,266	24		TV-7044		0,105

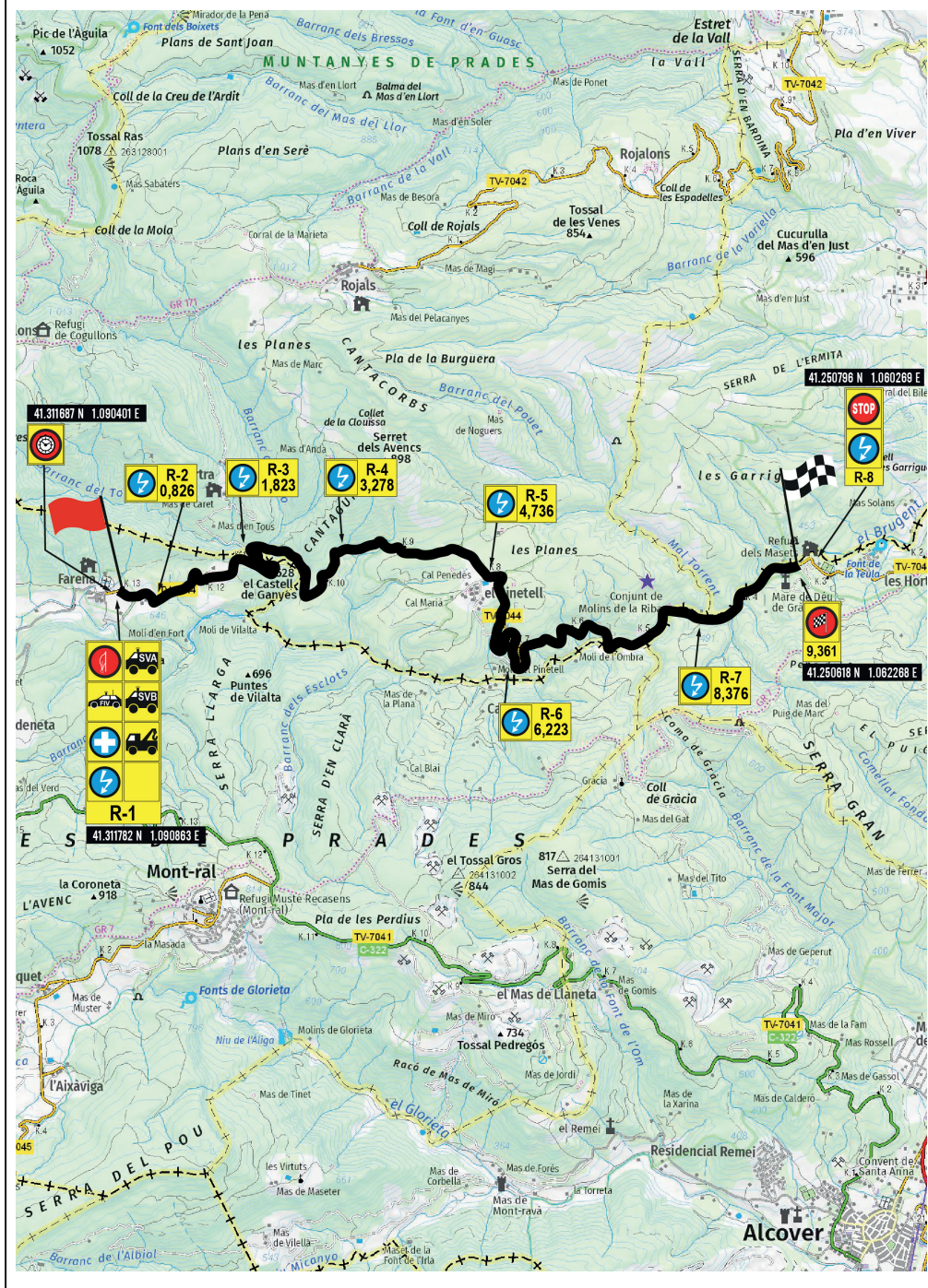
T.C. / C.H. 1 / 3 LA MUSSARA		T.C. / C.H. 2 / 4 FARENA		Distance Distancia 26,239 Km.	Time Tiempo 0h.34'	Average Promedio 46,31 Km/h.
Km. TOT.	Km. PART.	DIRECTION / DIRECCION		INFORMATIONS / INFORMACIONES		REGRE.
26,239	0,105		TV-7044			
	0,062		TV-7044			R-1
				41.311687 N 1.090401 E		
				41.311782 N 1.090863 E		

COMPACT ROAD BOOK

ETAPA 1 - 07/06/2024

Para ir del CH 4, al CH 4A
ir a la pagina 55, vinyeta 1

FARENA



T.C. / C.H. 2

FARENA (1)



T.C. / C.H. 2A

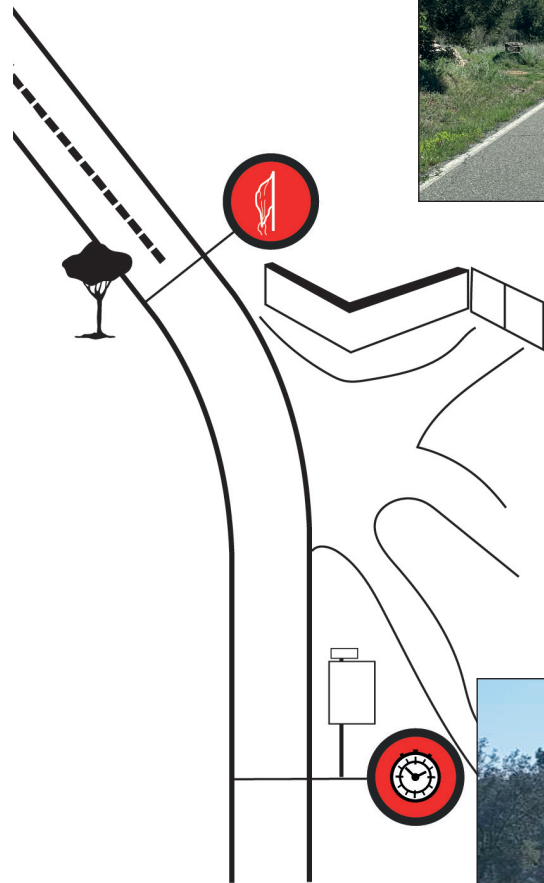
REGROUP (IN)
REUS

Distance
Distancia
34,022 Km.

Time
Tiempo
0h.45'

Average
Promedio
45,36 Km/h.

Km. TOT. 9,361



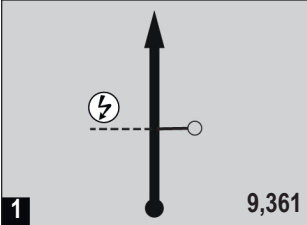



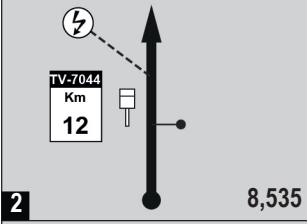

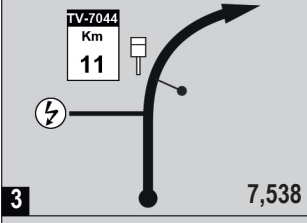

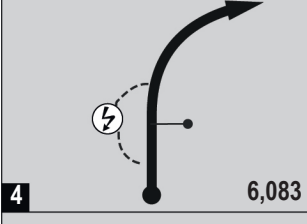

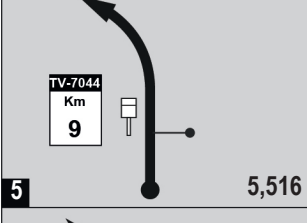
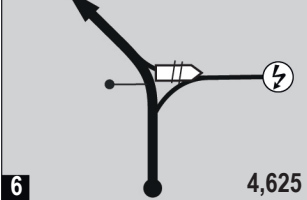


T.C. / C.H. 2 FARENA (1)	→ T.C. / C.H. 2A REGROUP (IN) REUS	Distance Distancia 34,022 Km.	Time Tiempo 0h.45'	Average Promedio 45,36 Km/h.
------------------------------------	---	--	---------------------------------	---

Km. TOT. 9,361

The diagram illustrates a road layout with several key features:

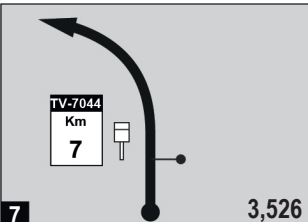
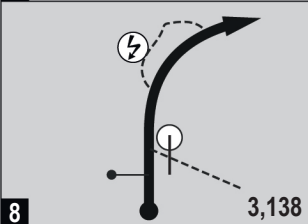

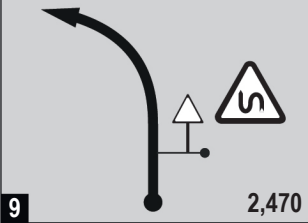
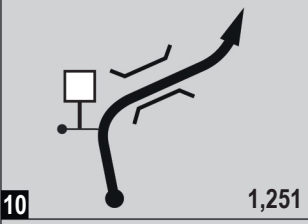
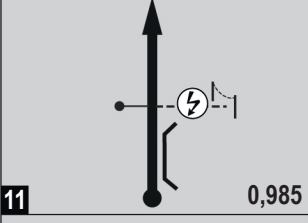

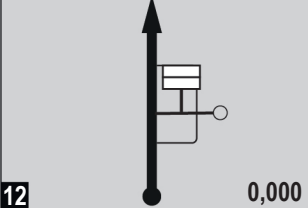

- A tree icon is positioned above the road, connected by a line to a red circular sign with the word "STOP" in white.
- A checkered flag icon is positioned to the left of the road, connected by a line to a dashed arrow pointing upwards.
- A guardrail icon is shown on the right side of the road.
- Two inset photographs provide real-world context:
 - The top-right inset shows a road junction with a white van parked on the right and a red circular "STOP" sign in the foreground.
 - The bottom-right inset shows a road with a checkered flag line in the foreground, a car, and a white van further down the road.




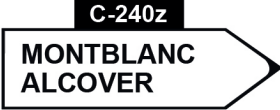
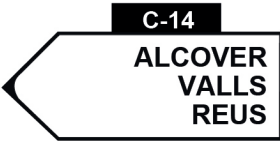

T.C. / C.H. 2 <i>FARENA (1)</i>	→	T.C. / C.H. 2A <i>REGROUP (IN) REUS</i>	Distance Distancia 34,022 Km.	Time Tiempo 0h.45'	Average Promedio 45,36 Km/h.
---	---	---	--	---------------------------------	---

Km. TOT. Km. PART.		DIRECTION / DIRECCION	INFORMATIONS / INFORMACIONES	REGRE.
0,000	0,000	1 	TV-7044  41.311782 N 1.090863 E 	 R-1 34,022
0,826	0,826	2 	TV-7044 41.313047 N 1.097750 E	 R-2 33,196
1,823	0,997	3 	TV-7044 41.315704 N 1.102872 E	 R-3 32,199
3,278	1,455	4 	TV-7044 41.315897 N 1.112802 E	 R-4 30,744
3,842	0,564	5 	TV-7044	30,180
4,736	0,894	6 	TV-7044  41.313893 N 1.127764 E	 R-5 29,286

T.C. / C.H. 2 FARENA (1)	→	T.C. / C.H. 2A REGROUP (IN) REUS	Distance Distancia 34,022 Km.	Time Tiempo 0h.45'	Average Promedio 45,36 Km/h.
------------------------------------	---	---	--	---------------------------------	---

Km. TOT. Km. PART. DIRECTION / DIRECCION INFORMATIONS / INFORMACIONES REGRE.

5,835	1,099	7		TV-7044		28,187
6,223	0,388	8		TV-7044	 R-6	27,799
6,891	0,668	9		TV-7044		27,131
8,110	1,219	10		TV-7044		25,912
8,376	0,266	11		TV-7044	 R-7	25,646
9,361	0,985	12		TV-7044	 41.315052 N 1.158828 E	24,661

T.C. / C.H. 2 FARENA (1)		T.C. / C.H. 2A REGROUP (IN) REUS		Distance Distancia 34,022 Km.	Time Tiempo 0h.45'	Average Promedio 45,36 Km/h.
Km. TOT.	Km. PART.	DIRECTION / DIRECCION		INFORMATIONS / INFORMACIONES		REGRE.
9,679	0,318	13		TV-7044	  R-8	24,343
10,836	1,157	14		TV-7044	 LA RIBA	23,186
12,726	1,890	15		TV-7044 x C-240Z		21,296
13,144	0,418	16		C-240Z x C-14		20,878
13,408	0,264	17		C-14		20,614
20,675	7,267	18		C-14		13,347



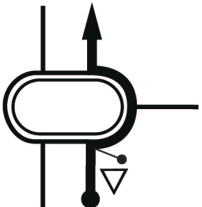
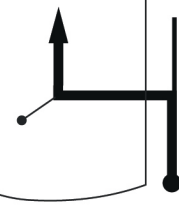

T.C. / C.H. 2 FARENA (1)	→ T.C. / C.H. 2A REGROUP (IN) REUS	Distance Distancia 34,022 Km.	Time Tiempo 0h.45'	Average Promedio 45,36 Km/h.
------------------------------------	---	--	---------------------------------	---

Km. TOT. Km. PART. DIRECTION / DIRECCION INFORMATIONS / INFORMACIONES REGRE.

28,450	7,775	19		C-14		5,572
29,524	1,074	20		C-14 x C-14z		4,498
30,932	1,408	21		C-14z		3,090
31,684	0,752	22		C-14z		2,338
33,025	1,341	23		C-14z x Urbano	(REUS)	0,997
33,254	0,229	24		Urbano	 (REUS)	0,768

T.C. / C.H. 2 <i>FARENA (1)</i>	→	T.C. / C.H. 2A <i>REGROUP (IN) REUS</i>	Distance Distancia 34,022 Km.	Time Tiempo 0h.45'	Average Promedio 45,36 Km/h.
---	---	---	--	---------------------------------	---

Km. TOT. Km. PART. DIRECTION / DIRECCION INFORMATIONS / INFORMACIONES REGRE.

33,445	0,191	25		Urbano	(REUS)	0,577
33,761	0,316	26		Urbano	(REUS)	0,261
33,952	0,191	27		Urbano	(REUS)	0,070
34,022	0,070	28		Urbano	 41.158885 N 1.106658 E (REUS)	0,000

NOTAS

T.C. / C.H. **2A**

REGROUP (IN)
REUS



T.C. / C.H. **2B**

REGROUP (OUT)
REUS

Distance
Distancia

Time
Tiempo

Average
Promedio

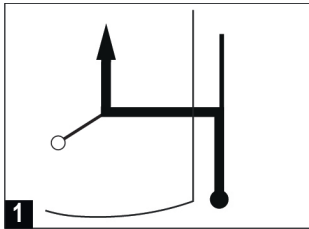
0h. 25'

Km. TOT. Km. PART.

DIRECTION / DIRECCION

INFORMATIONS / INFORMACIONES

REGRE.

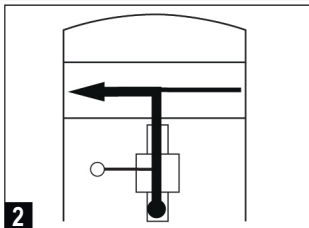


Urbano



41.158885 N 1.106658 E

(REUS)



Urbano



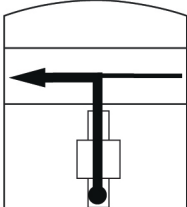

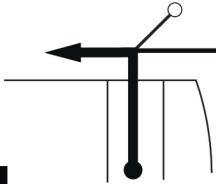
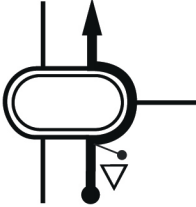
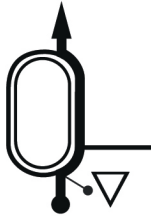
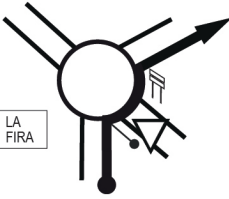

41.158154 N 1.105637 E

(REUS)

NOTAS


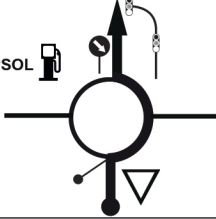

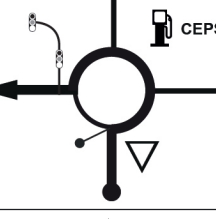
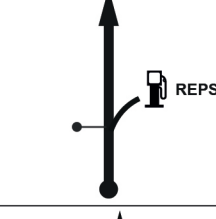
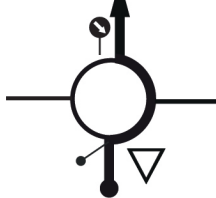
T.C. / C.H. 2B REGROUP (OUT) REUS	→	T.C. / C.H. 2C SERVICE (IN) REUS	Distance Distancia 4,76 Km.	Time Tiempo 0h. 20'	Average Promedio 14,28 Km/h.
--	---	---	--	----------------------------------	---

Km. TOT. Km. PART. DIRECTION / DIRECCION INFORMATIONS / INFORMACIONES REGRE.

			Urbano	 41.158154 N 1.105637 E (REUS)	
0,000	0,000		Urbano !!	Km 0,00 !!! (REUS)	4,760
0,175	0,175		Urbano	(REUS)	4,585
0,365	0,190		Urbano	(REUS)	4,395
0,631	0,266		Urbano	CC FiraReus → Hospital Universitari Sant Joan → (REUS)	4,129
0,827	0,196		Urbano	(REUS)	3,933

T.C. / C.H. 2B REGROUP (OUT) REUS	➔	T.C. / C.H. 2C SERVICE (IN) REUS	Distance Distancia 4,76 Km.	Time Tiempo 0h. 20'	Average Promedio 14,28 Km/h.
--	---	---	--	----------------------------------	---

Km. TOT. Km. PART. DIRECTION / DIRECCION INFORMATIONS / INFORMACIONES REGRE.

1,065	0,238	7 	Urbano	(REUS)	3,695
1,244	0,179	8 REPSOL 	Urbano	(REUS)	3,516
1,605	0,361	9 Guardia Urbana 	Urbano	(REUS)	3,155
2,025	0,420	10 	Urbano x N-420	(REUS)	2,735
2,859	0,834	11 	N-420	(REUS)	1,901
3,226	0,367	12 	N-420	(REUS)	1,534

T.C. / C.H. 2B <i>REGROUP (OUT)</i> REUS	→	T.C. / C.H. 2C <i>SERVICE (IN)</i> REUS	Distance Distancia 4,76 Km.	Time Tiempo 0h. 20'	Average Promedio 14,28 Km/h.
---	---	--	--	----------------------------------	---

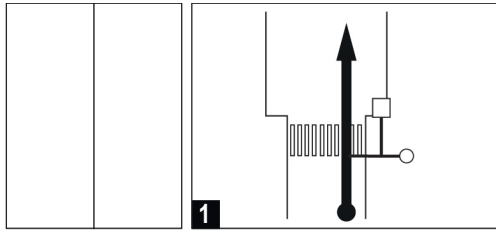
Km. TOT. Km. PART. DIRECTION / DIRECCION INFORMATIONS / INFORMACIONES REGRE.

3,735	0,509	13		N-420 x Poligono	Tecnoparc - Fira →	(REUS)	1,025
3,963	0,228	14		Poligono	← P Tecnoparc - Fira	(REUS)	0,797
4,209	0,246	15		Poligono		(REUS)	0,551
4,550	0,341	16		Poligono		(REUS)	0,210
4,700	0,150	17		Poligono	41.140591 N 1.131295 E	(REUS)	0,060
4,760	0,060			Poligono		(REUS)	0,000

NOTAS

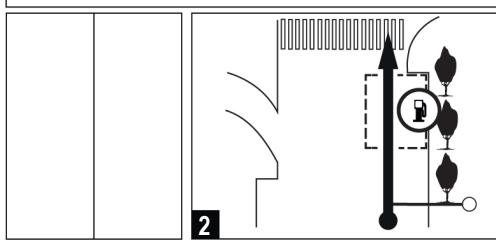
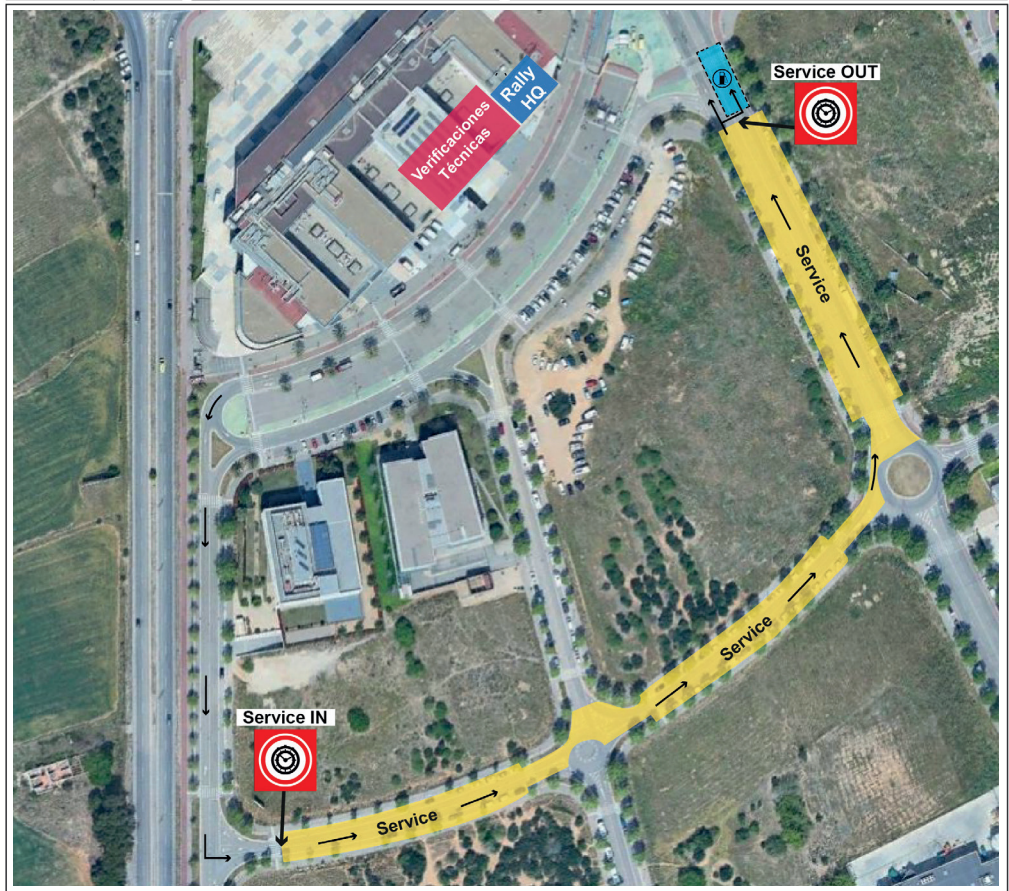
T.C. / C.H. 2C SERVICE (IN) REUS	→	T.C. / C.H. 2D SERVICE (OUT) REUS	Distance Distancia	Time Tiempo 0h. 40'	Average Promedio
--	---	---	-----------------------	----------------------------------	---------------------

Km. TOT. Km. PART. DIRECTION / DIRECCION INFORMATIONS / INFORMACIONES REGRE.



Poligono

41.140591 N 1.131295 E
(REUS)



Poligono

41.143919 N 1.130626 E
(REUS)

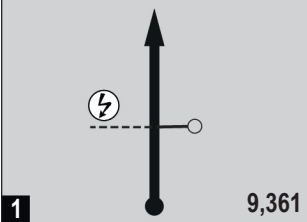



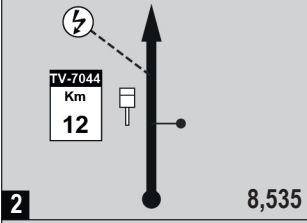

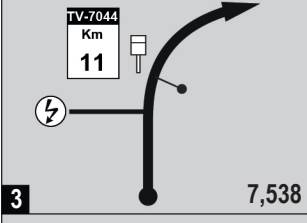

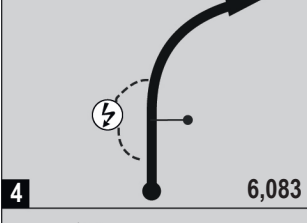

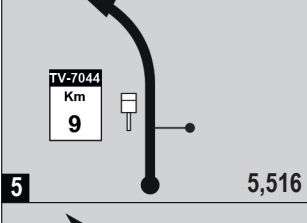



COMPACT ROAD BOOK

ETAPA 1 - 07/06/2024

**Para ir del CH 2D, al CH 3
ir a la pagina 27, vinyeta 1**

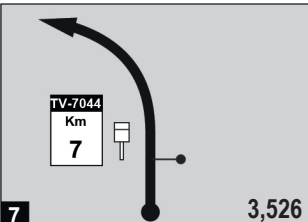
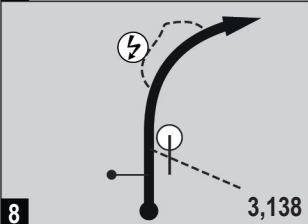

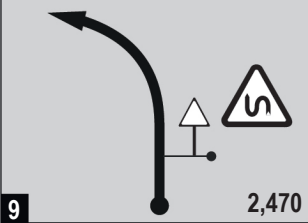
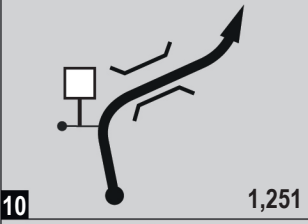
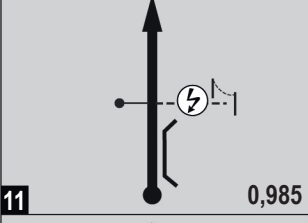

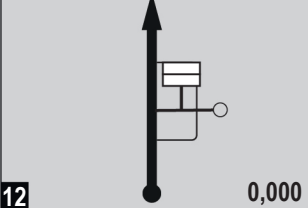

T.C. / C.H. 4 <i>FARENA (2)</i>	→	T.C. / C.H. 4A <i>SERVICE (IN) REUS</i>	Distance Distancia 36,550 Km.	Time Tiempo 0h.45'	Average Promedio 48,73 Km/h.
---	---	---	--	---------------------------------	---






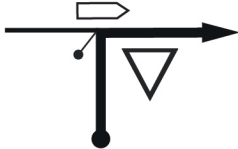




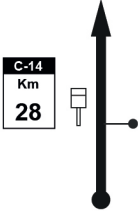


Km. TOT. Km. PART. DIRECTION / DIRECCION INFORMATIONS / INFORMACIONES REGRE.

0,000	0,000	1 	9,361	TV-7044  41.311782 N 1.090863 E 	 R-1	36,550
0,826	0,826	2 	8,535	TV-7044 41.313047 N 1.097750 E	 R-2	35,724
1,823	0,997	3 	7,538	TV-7044 41.315704 N 1.102872 E	 R-3	34,727
3,278	1,455	4 	6,083	TV-7044 41.315897 N 1.112802 E	 R-4	33,272
3,842	0,564	5 	5,516	TV-7044		32,708
4,736	0,894	6 	4,625	TV-7044  41.313893 N 1.127764 E	 R-5	31,814

T.C. / C.H. 4 FARENA (2)	➔	T.C. / C.H. 4A SERVICE (IN) REUS	Distance Distancia 36,550 Km.	Time Tiempo 0h.45'	Average Promedio 48,73 Km/h.
---	---	---	--	---------------------------------	---

Km. TOT. Km. PART. DIRECTION / DIRECCION INFORMATIONS / INFORMACIONES REGRE.

5,835	1,099	7 	TV-7044		30,715
6,223	0,388	8 	TV-7044	 R-6	30,327
6,891	0,668	9 	TV-7044		29,659
8,110	1,219	10 	TV-7044		28,440
8,376	0,266	11 	TV-7044	 R-7	28,174
9,361	0,985	12 	TV-7044	 41.315052 N 1.158828 E	27,189

T.C. / C.H. 4 FARENA (2)		T.C. / C.H. 4A SERVICE (IN) REUS		Distance Distancia 36,550 Km.	Time Tiempo 0h.45'	Average Promedio 48,73 Km/h.	
Km. TOT. Km. PART.		DIRECTION / DIRECCION		INFORMATIONS / INFORMACIONES		REGRE.	
9,679	0,318	13		TV-7044			26,871
					41.315680 N 1.161842 E		
10,836	1,157	14		TV-7044			25,714
					LA RIBA		
12,726	1,890	15		TV-7044 x C-240Z			23,824
					MONTBLANC ALCOVER		
13,144	0,418	16		C-240Z x C-14			23,406
					ALCOVER VALLS REUS		
13,408	0,264	17		C-14			23,142
20,675	7,267	18		C-14			15,875

T.C. / C.H. 4 <i>FARENA (2)</i>	→	T.C. / C.H. 4A <i>SERVICE (IN) REUS</i>	Distance Distancia 36,550 Km.	Time Tiempo 0h.45'	Average Promedio 48,73 Km/h.
---	---	---	--	---------------------------------	---

Km. TOT. Km. PART. DIRECTION / DIRECCION INFORMATIONS / INFORMACIONES REGRE.

34,080	13,405	19		C-14 	2,470
34,480	0,400	20		C-14 x N-420 	2,070
34,680	0,200	21		N-420 	1,870
35,130	0,450	22		N-420 x Polígono 	1,420
35,500	0,370	23		Polígono 	1,050
35,750	0,250	24		Polígono	0,800

T.C. / C.H.	4	T.C. / C.H.	4A	Distance Distancia	Time Tiempo	Average Promedio
	FARENA (2)	→	SERVICE (IN) REUS	36,550 Km.	0h.45'	48,73 Km/h.

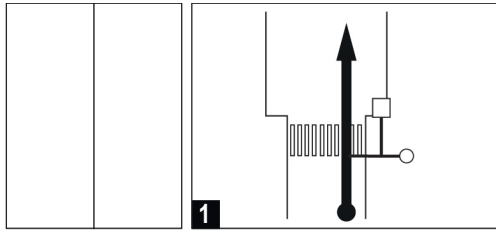
Km. TOT. Km. PART. DIRECTION / DIRECCION INFORMATIONS / INFORMACIONES REGRE.

			Poligono	
36,340	0,590	25		0,210
			Poligono	
36,490	0,150	26		0,060
			Poligono	
36,550	0,060	27		0,000
			41.140591 N 1.131295 E	

NOTAS

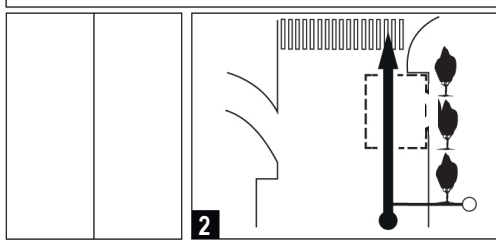
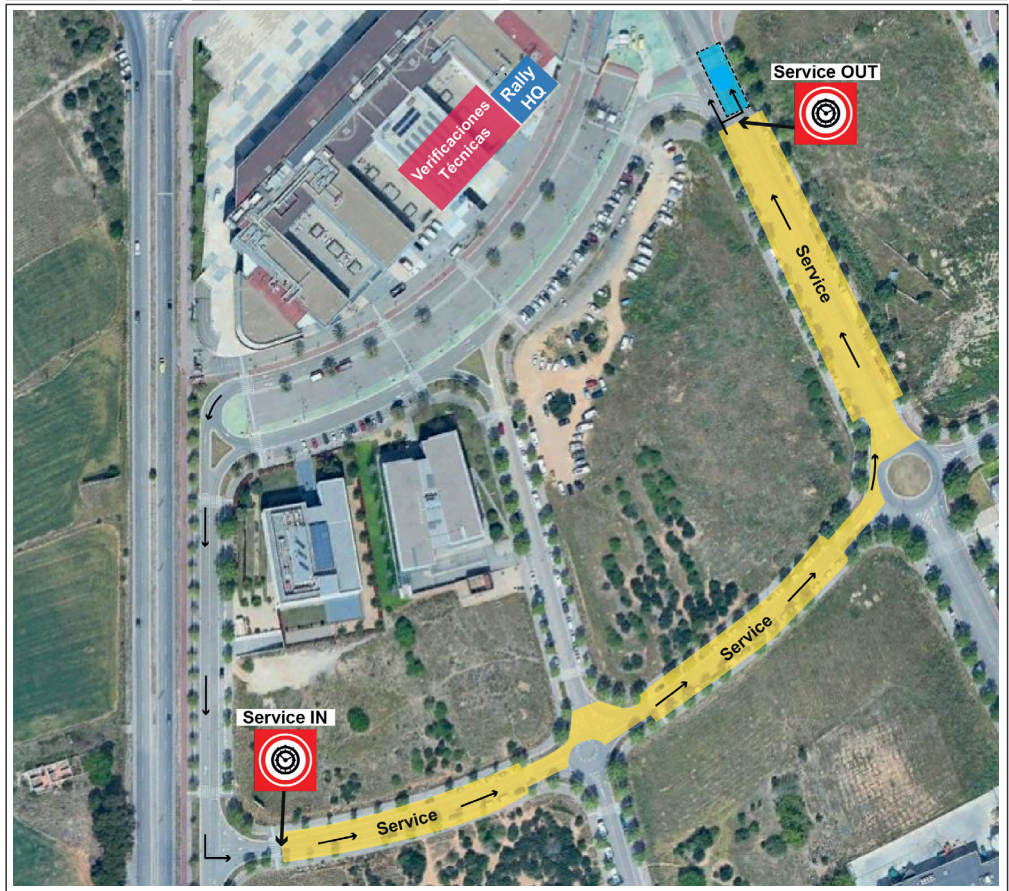
T.C. / C.H. 4A SERVICE (IN) REUS	→	T.C. / C.H. 4B SERVICE (OUT) REUS	Distance Distancia	Time Tiempo 0h. 10'	Average Promedio
--	---	---	-----------------------	----------------------------------	---------------------

Km. TOT. Km. PART.	DIRECTION / DIRECCION	INFORMATIONS / INFORMACIONES	REGRE.
--------------------	-----------------------	------------------------------	--------



Poligono

41.140591 N 1.131295 E
(REUS)



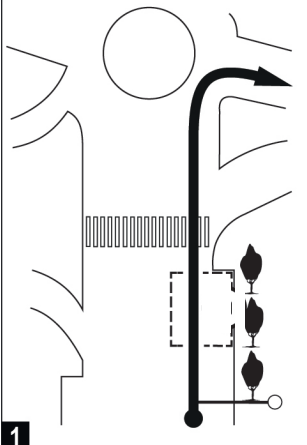


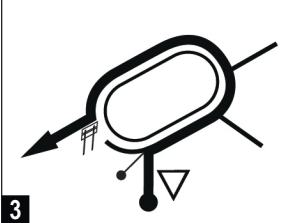

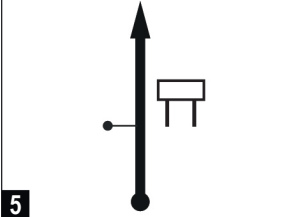

Poligono

41.143919 N 1.130626 E
(REUS)

NOTAS

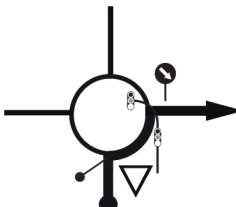

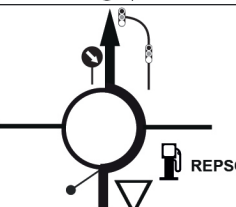
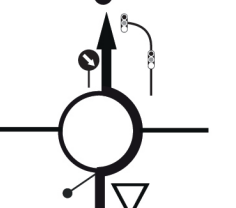


T.C. / C.H. 4B SERVICE OUT REUS	→	T.C. / C.H. 4C PARC FERMÉ IN REUS	Distance Distancia 4,37 Km.	Time Tiempo 0h.20'	Average Promedio 13,11 Km/h.
--	---	--	--	---------------------------------	---

Km. TOT. Km. PART. DIRECTION / DIRECCION INFORMATIONS / INFORMACIONES REGRE.

0,00	0,00	1 	Poligono  41.143919 N 1.130626 E (REUS)	4,37
0,26	0,26	2 	Poligono (REUS)	4,11
0,50	0,24	3 	Poligono x N-420 ! (Av. Tarragona → CENTRE CIUTAT ● →)	3,87
1,22	0,72	4 	N-420 (REUS)	3,15
2,12	0,90	5 	N-420  (REUS)	2,25


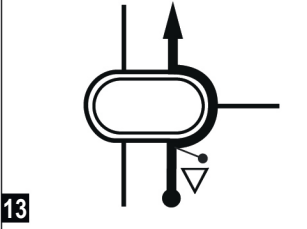
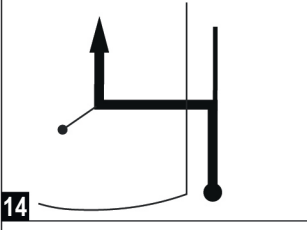

T.C. / C.H. 4B SERVICE OUT REUS	➔	T.C. / C.H. 4C PARC FERMÉ IN REUS	Distance Distancia 4,37 Km.	Time Tiempo 0h.20'	Average Promedio 13,11 Km/h.
--	---	--	--	---------------------------------	---

Km. TOT. Km. PART. DIRECTION / DIRECCION INFORMATIONS / INFORMACIONES REGRE.

2,39	0,27	6		N-420 x Urbano	
				(REUS)	1,98
2,70	0,31	7		Urbano	
			Guardia Urbana	(REUS)	1,67
3,16	0,46	8		Urbano	
				(REUS)	1,21
3,33	0,17	9		Urbano	
				(REUS)	1,04
3,60	0,27	10		Urbano	
				(REUS)	0,77
3,79	0,19	11		Urbano	
				(REUS)	0,58

T.C. / C.H. 4B SERVICE OUT REUS	→	T.C. / C.H. 4C PARC FERMÉ IN REUS	Distance Distancia 4,37 Km.	Time Tiempo 0h.20'	Average Promedio 13,11 Km/h.
--	---	--	--	---------------------------------	---

Km. TOT. Km. PART. DIRECTION / DIRECCION INFORMATIONS / INFORMACIONES REGRE.

4,11	0,32		Urbano	(REUS)	0,26
4,30	0,19		Urbano	(REUS)	0,07
4,37	0,07		Urbano	 41.158154 N 1.105637 E (REUS)	0,00
				NO PENALIZA EL ADELANTO	

NOTAS

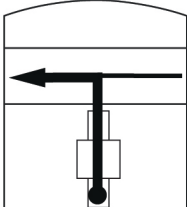

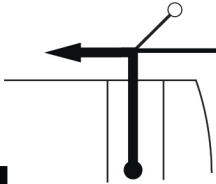
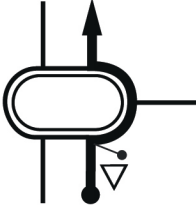
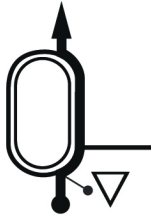
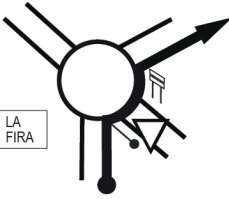



ETAPA 2

Secciones

3 - 4

T.C. / C.H. 4D START REUS PARC FERMÈ OUT	→	T.C. / C.H. 4E SERVICE IN REUS	Distance Distancia 4,760 Km.	Time Tiempo 0h. 15'	Average Promedio 19,04 Km/h.
---	---	---	---	----------------------------------	---

Km. TOT. Km. PART. DIRECTION / DIRECCION INFORMATIONS / INFORMACIONES REGRE.

		1		Urbano		
					(REUS)	
0,000	0,000	2		Urbano	!!	
					Km 0,00 !!!	
					(REUS)	4,760
				Urbano		
0,175	0,175	3			(REUS)	4,585
				Urbano		
0,365	0,190	4			(REUS)	4,395
				Urbano	 →	
0,631	0,266	5			 →	
					(REUS)	4,129
				Urbano		
0,827	0,196	6			(REUS)	3,933

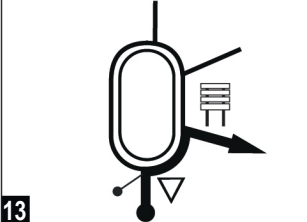

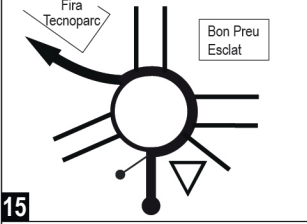
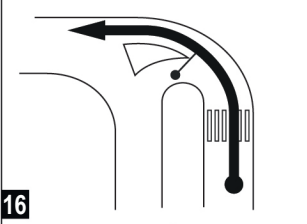
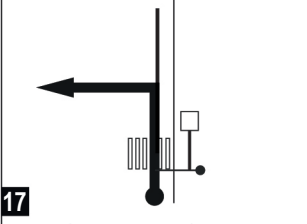
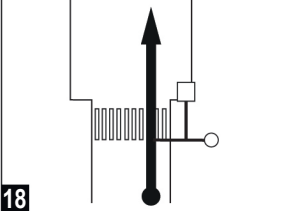

T.C. / C.H. 4D START REUS PARC FERMÈ OUT	→	T.C. / C.H. 4E SERVICE IN REUS	Distance Distancia 4,760 Km.	Time Tiempo 0h 15'	Average Promedio 19,04 Km/h.
---	---	---	---	---------------------------------	---

Km. TOT. Km. PART. DIRECTION / DIRECCION INFORMATIONS / INFORMACIONES REGRE.

1,065	0,238	7 	Urbano	(REUS)	3,695
1,244	0,179	8 REPSOL 	Urbano	(REUS)	3,516
1,605	0,361	9 Guardia Urbana 	Urbano	(REUS)	3,155
2,025	0,420	10 	Urbano x N-420	(REUS)	2,735
2,859	0,834	11 	N-420	(REUS)	1,901
3,226	0,367	12 	N-420	(REUS)	1,534

T.C. / C.H. 4D START REUS PARC FERMÈ OUT	→	T.C. / C.H. 4E SERVICE IN REUS	Distance Distancia 4,760 Km.	Time Tiempo 0h. 15'	Average Promedio 19,04 Km/h.
---	---	---	---	----------------------------------	---

Km. TOT. Km. PART. DIRECTION / DIRECCION INFORMATIONS / INFORMACIONES REGRE.

3,735	0,509	13 	N-420 x Poligono Tecnoparc - Fira → (REUS)	1,025
3,963	0,228	14 	Poligono ← P Tecnoparc - Fira (REUS)	0,797
4,209	0,246	15 	Poligono (REUS)	0,551
4,550	0,341	16 	Poligono (REUS)	0,210
4,700	0,150	17 	Poligono (REUS)	0,060
4,760	0,060	18 	 41.140591 N 1.131295 E (REUS)	0,000

NOTAS

T.C. / C.H. **4E**
SERVICE IN
REUS TECNOPARC



T.C. / C.H. **4F**
SERVICE OUT
REUS TECNOPARC

Distance
Distancia

Time
Tiempo

Average
Promedio

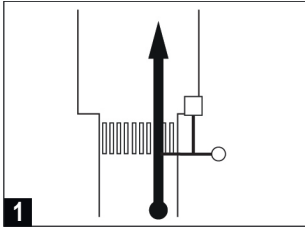
0h. 15'

Km. TOT. Km. PART.

DIRECTION / DIRECCION

INFORMATIONS / INFORMACIONES

REGRE.

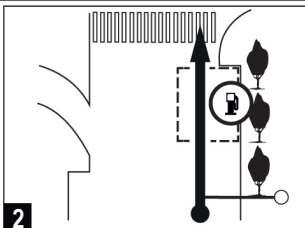
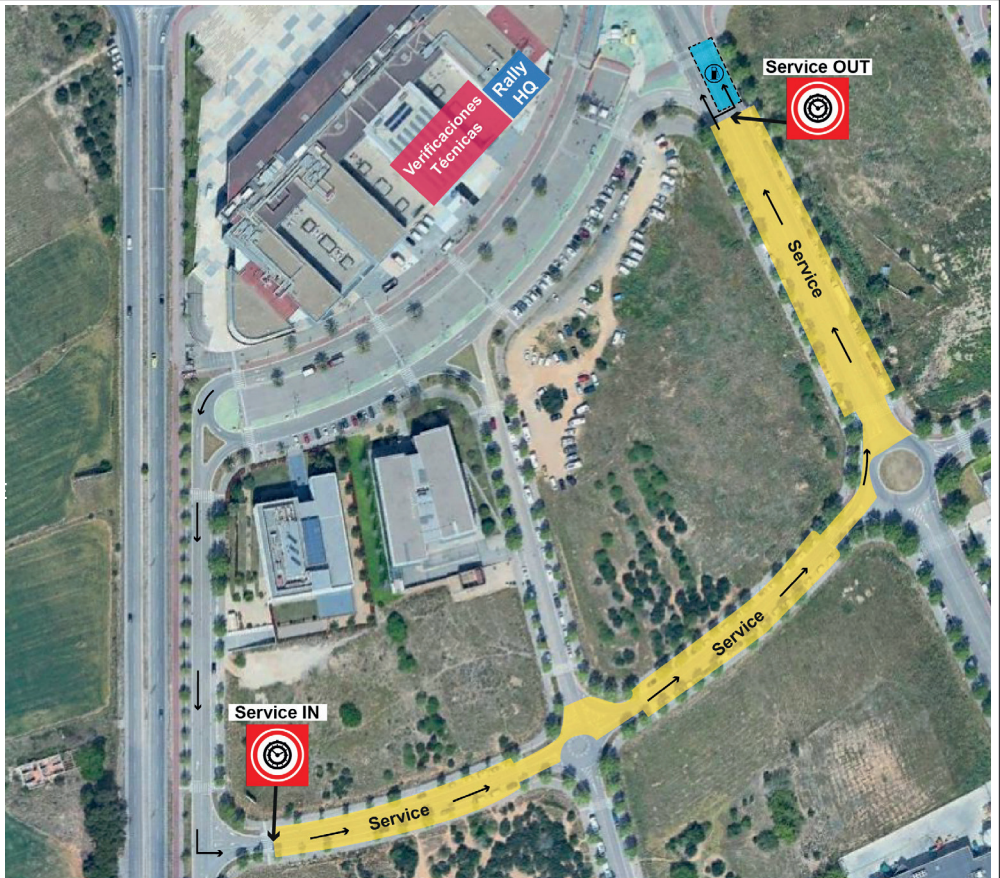


Polígono



41.140591 N 1.131295 E

(REUS)




Polígono



41.143919 N 1.130626 E

(REUS)

NOTAS

A large, empty rectangular box with a thin black border, occupying most of the page below the title. It is intended for the user to write their notes.

T.C. / C.H. 4F / 7D SERVICE OUT REUS	→	T.C. / C.H. 5 / 8 LA TEIXETA	Distance Distancia 19,861 Km.	Time Tiempo 0h.30'	Average Promedio 39,72 Km/h.
---	---	---	--	---------------------------------	---

Km. TOT. Km. PART. DIRECTION / DIRECCION INFORMATIONS / INFORMACIONES REGRE.

0,000	0,000	1		Poligono		
					41.143919 N 1.130626 E (REUS)	19,861
0,340	0,340	2		Poligono x T-315		19,521
1,936	1,596	3		T-315 x T-11		17,925
4,830	2,894	4		T-11		15,031
5,679	0,849	5		T-11 x T-310		14,182

T.C. / C.H. 4F / 7D SERVICE OUT REUS	T.C. / C.H. 5 / 8 LA TEIXETA	Distance Distancia 19,861 Km.	Time Tiempo 0h.30'	Average Promedio 39,72 Km/h.
---	---	--	---------------------------------	---

Km. TOT. Km. PART. DIRECTION / DIRECCION INFORMATIONS / INFORMACIONES REGRE.

6,109	0,430	6		T-310		13,752
6,356	0,247	7		T-310		13,505
7,240	0,884	8		T-310		12,621
7,660	0,420	9		T-310		12,201
9,829	2,169	10		T-310		10,032
11,523	1,694	11		T-310		8,338

T.C. / C.H. 4F / 7D	T.C. / C.H. 5 / 8	Distance Distancia	Time Tiempo	Average Promedio
SERVICE OUT REUS	LA TEIXETA	19,861 Km.	0h.30'	39,72 Km/h.

Km. TOT. Km. PART. DIRECTION / DIRECCION INFORMATIONS / INFORMACIONES REGRE.

14,428	2,905	12		T-310		5,433
14,659	0,231	13		T-310 x T-313	!! MONTBRIÓ C. 0,5 BOTARELL 3 RIUDECANYES 5	5,202
15,032	0,373	14		T-313	40 MONTBRIÓ DEL CAMP	4,829
15,670	0,638	15		T-313	Botarell ↘ Riudecanyes ↘ (MONTBRIÓ DEL CAMP)	4,191
16,255	0,585	16		T-313	T-313 RIUDECANYES DUESAIGÜES L'ARGENTERA	3,606
16,600	0,345	17		T-313		3,261

T.C. / C.H. 4F / 7D SERVICE OUT REUS	T.C. / C.H. 5 / 8 LA TEIXETA	Distance Distancia 19,861 Km.	Time Tiempo 0h.30'	Average Promedio 39,72 Km/h.
---	---	--	---------------------------------	---

Km. TOT. Km. PART. DIRECTION / DIRECCION INFORMATIONS / INFORMACIONES REGRE.

19,417	2,817	18		T-313	T-313 BOTARELL DUESAIGÜES PORRERA	0,444
19,727	0,310	19		T-313	MONTCLAR BOTARELL	0,134
19,861	0,134	20		T-313	 41.134319 N 0.962580 E	0,000
	0,160	21		T-313	 41.134484 N 0.961272 E	

NOTAS

T.C. / C.H. 5 / 8

LA TEIXETA

T.C. / C.H. 6 / 9

→ EL LLOAR - BELLMUNT

Distance
Distancia

43,703 Km.

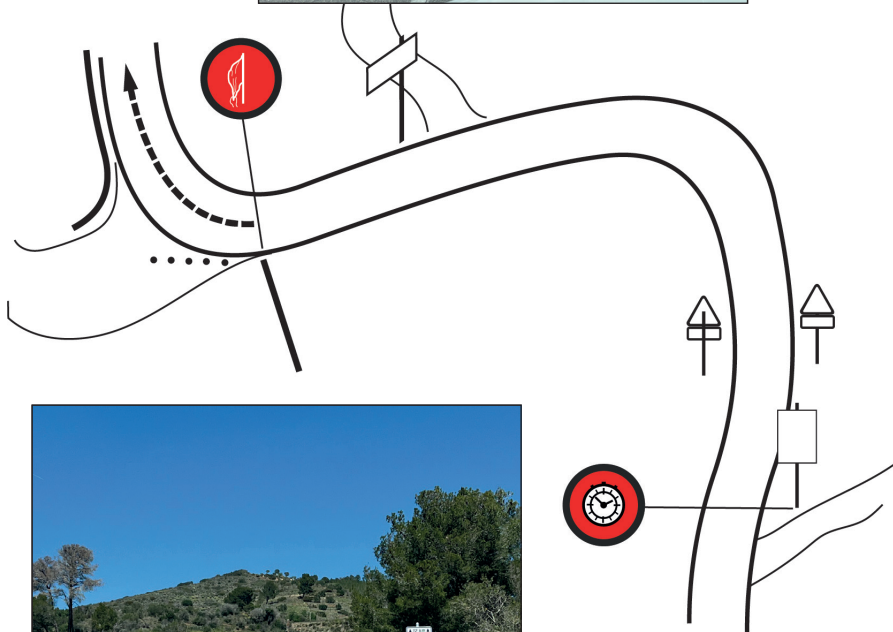
Time
Tiempo

0h.52'

Average
Promedio

50,43 Km/h.

Km. TOT. 14,762



T.C. / C.H. 5 / 8

T.C. / C.H. 6 / 9

Distance
Distancia

Time
Tiempo

Average
Promedio

LA TEIXETA

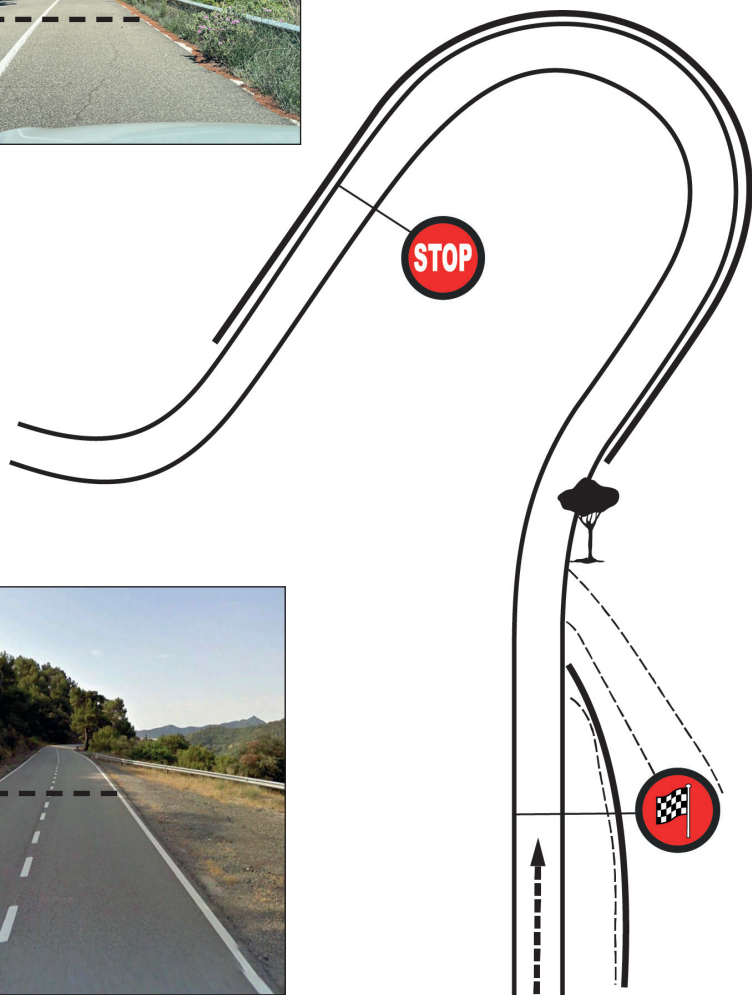
→ EL LLOAR - BELLMUNT

43,703 Km.

0h.52'

50,43 Km/h.

Km. TOT. 14,762

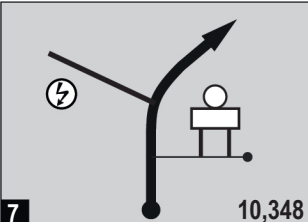



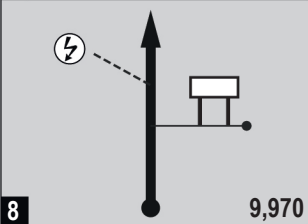


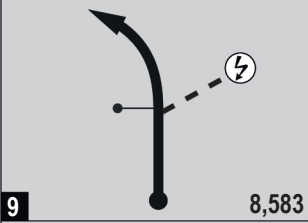

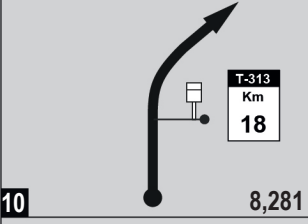
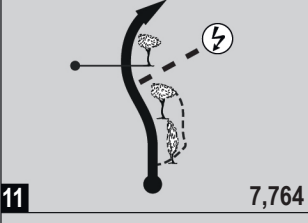

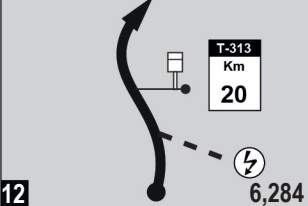



T.C. / C.H. 5 / 8 LA TEIXETA	T.C. / C.H. 6 / 9 → EL LLOAR - BELLMUNT	Distance Distancia 43,703 Km.	Time Tiempo 0h.52'	Average Promedio 50,43 Km/h.
---	--	--	---------------------------------	---

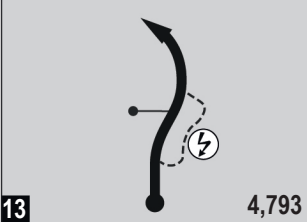

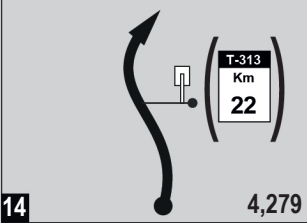


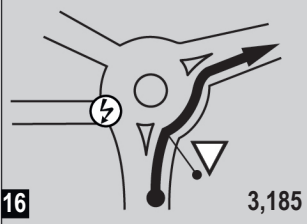

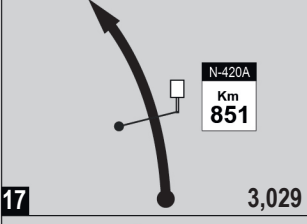
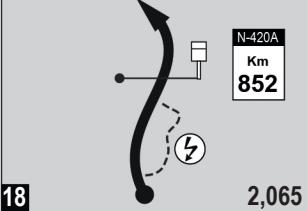

Km. TOT. Km. PART. DIRECTION / DIRECCION INFORMATIONS / INFORMACIONES REGRE.

0,000	0,000	1		14,762	T-313			43,703
				13,274	T-313		41.134484 N 0.961272 E	
1,488	1,488	2		13,163	T-313			
1,599	0,111	3		13,163	41.137066 N 0.952598 E	42,104		
				12,278	T-313			41,219
2,484	0,885	4		11,583	T-313			40,524
3,179	0,695	5		11,279	T-313			40,220
3,483	0,304	6						

T.C. / C.H. 5 / 8 LA TEIXETA	T.C. / C.H. 6 / 9 EL LLOAR - BELLMUNT	Distance Distancia 43,703 Km.	Time Tiempo 0h.52'	Average Promedio 50,43 Km/h.
---	--	---	------------------------------	--

Km. TOT. Km. PART.		DIRECTION / DIRECCION	INFORMATIONS / INFORMACIONES	REGRE.
4,414	0,931		T-313   41.145608 N 0.932919 E	 R-4 39,289
4,792	0,378		T-313  41.148036 N 0.929893 E	 R-5 38,911
6,179	1,387		T-313 41.157004 N 0.926439 E	 R-6 37,524
6,481	0,302		T-313 !	37,222
6,998	0,517		T-313 41.160389 N 0.922397 E	 R-7 36,705
8,478	1,480		T-313 41.167120 N 0.920278 E	 R-8 35,225

T.C. / C.H. 5 / 8 LA TEIXETA	T.C. / C.H. 6 / 9 → EL LLOAR - BELLMUNT	Distance Distancia 43,703 Km.	Time Tiempo 0h.52'	Average Promedio 50,43 Km/h.
---	--	--	---------------------------------	---

Km. TOT. Km. PART.		DIRECCION / DIRECCION	INFORMATIONS / INFORMACIONES	REGRE.
9,969	1,491	13 	T-313 41.168780 N 0.910325 E	 R-9 33,734
10,483	0,514	14 	T-313	33,220
11,200	0,717	15 	T-313 !!! 41.172218 N 0.904138 E	 R-10 32,503
11,577	0,377	16 	T-313 x N-420a ! 41.173228 N 0.901597 E	 R-11 32,126
11,733	0,156	17 	N-420a	31,970
12,697	0,964	18 	N-420a 41.177080 N 0.908729 E	 R-12 31,006

T.C. / C.H. 5 / 8 LA TEIXETA	T.C. / C.H. 6 / 9 EL LLOAR - BELLMUNT	Distance Distancia 43,703 Km.	Time Tiempo 0h.52'	Average Promedio 50,43 Km/h.
---	--	---	------------------------------	--

Km. TOT. Km. PART. DIRECTION / DIRECCION INFORMATIONS / INFORMACIONES REGRE.



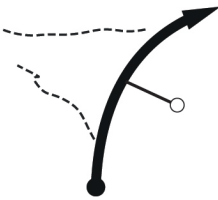


13,690	0,993	19		1,072	N-420a		30,013
14,762	1,072	20		0,000	N-420a		28,941
15,142	0,380	21			N-420a		28,561
16,674	1,532	22			N-420a x N-420		27,029
16,764	0,090	23			N-420		26,939
27,909	11,145	24			N-420 x T-710		15,794

T.C. / C.H. 5 / 8 LA TEIXETA	T.C. / C.H. 6 / 9 → EL LLOAR - BELLMUNT	Distance Distancia 43,703 Km.	Time Tiempo 0h.52'	Average Promedio 50,43 Km/h.
---	--	--	---------------------------------	---

Km. TOT. Km. PART.		DIRECCION / DIRECCION	INFORMATIONS / INFORMACIONES	REGRE.
28,580	0,671	25 	T-710 	15,123
29,471	0,891	26 	T-710 (FALSET)	14,232
30,214	0,743	27 	T-710 (FALSET)	13,489
30,949	0,735	28 	T-710 	12,754
39,472	8,523	29 	T-710 x T-712 	4,231
43,421	3,949	30 	T-712 x T-732 	0,282

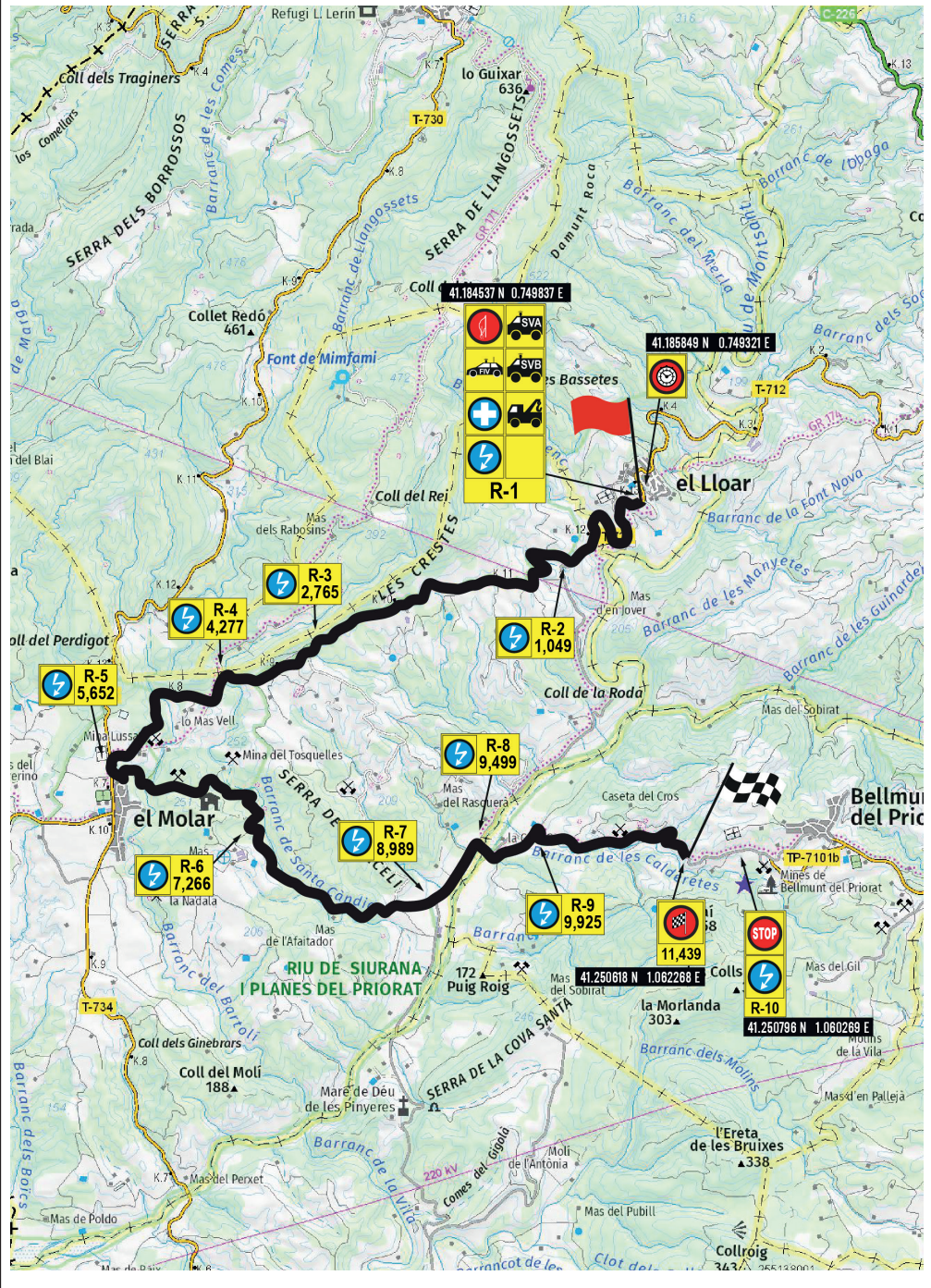
T.C. / C.H. 5 / 8 <i>LA TEIXETA</i>	T.C. / C.H. 6 / 9 <i>EL LLOAR - BELLMUNT</i>	Distance Distancia 43,703 Km.	Time Tiempo 0h.52'	Average Promedio 50,43 Km/h.
---	--	--	---------------------------------	---

Km. TOT. Km. PART. DIRECTION / DIRECCION INFORMATIONS / INFORMACIONES REGRE.

43,703	0,282	31 	T-732  41.185849 N 0.749321 E	0,000
	0,140	32 	T-732  41.184537 N 0.749837 E	 R-1

NOTAS

EL LLOAR - BELLMUNT



T.C. / C.H. **6 / 9**

T.C. / C.H. **7 / 10**

Distance
Distancia

Time
Tiempo

Average
Promedio

EL LLOAR - BELLMUNT →

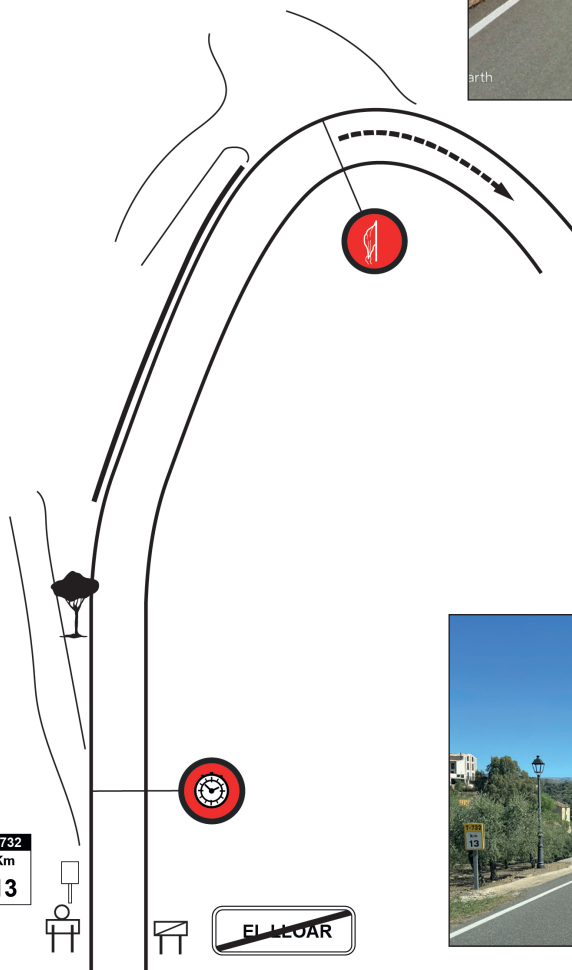
FALSET - PORRERA

20,392 Km.

0h.33'

37,07 Km/h.

Km. TOT. 11,439



T.C. / C.H. **6 / 9**

T.C. / C.H. **7 / 10**

Distance
Distancia

Time
Tiempo

Average
Promedio

EL LLOAR - BELLMUNT →

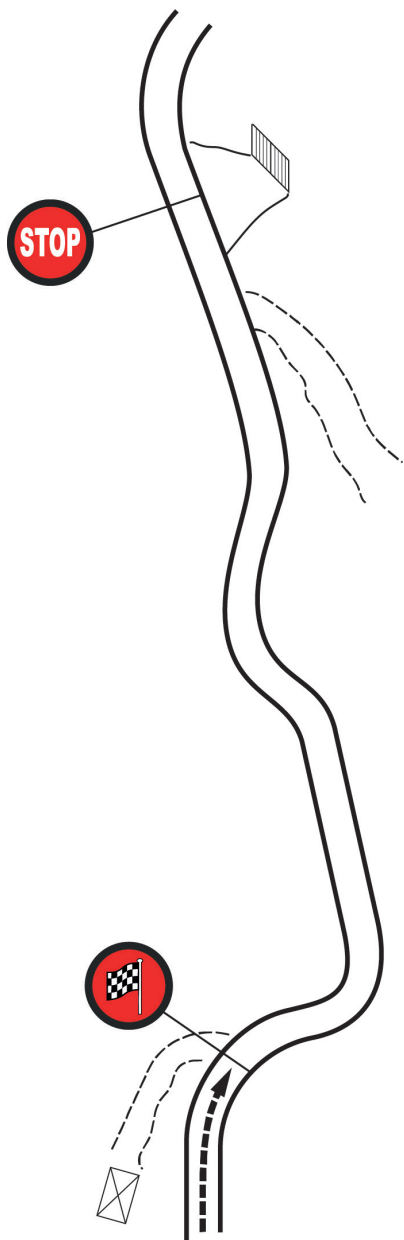
FALSET - PORRERA

20,392 Km.

0h.33'

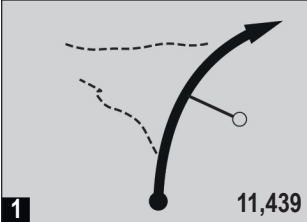



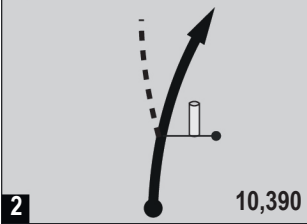

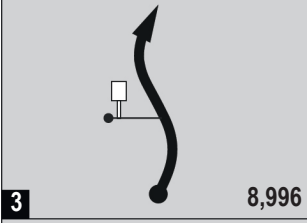
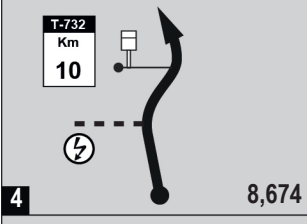


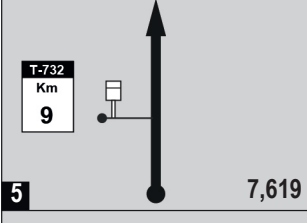
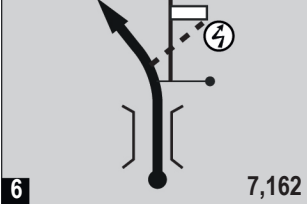

37,07 Km/h.

Km. TOT. 11,439



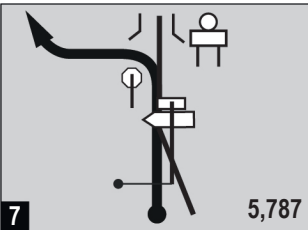

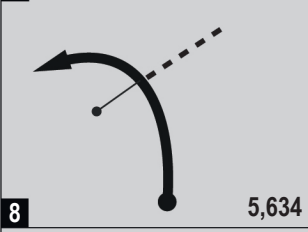
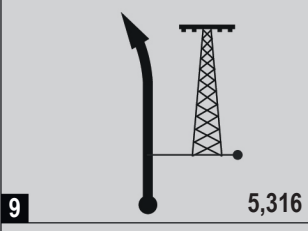
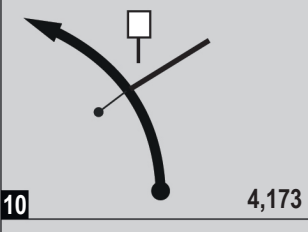

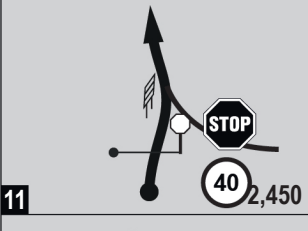

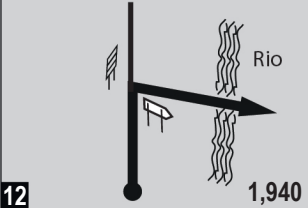

T.C. / C.H. 6 / 9	T.C. / C.H. 7 / 10	Distance Distancia	Time Tiempo	Average Promedio
EL LLOAR - BELLMUNT →	FALSET - PORRERA	20,392 Km.	0h.33'	37,07 Km/h.

Km. TOT. Km. PART. DIRECCION / DIRECCION INFORMATIONS / INFORMACIONES REGRE.

0,000	0,000	1 	11,439	T-732  41.184537 N 0.749837 E 	 R-1	20,392
1,049	1,049	2 	10,390	T-732	 R-2	19,343
2,443	1,394	3 	8,996	T-732		17,949
2,765	0,322	4 	8,674	T-732 	 R-3	17,627
3,820	1,055	5 	7,619	T-732	41.177624 N 0.729598 E	16,572
4,277	0,457	6 	7,162	T-732	 R-4	16,115
					41.172757 N 0.714339 E	

T.C. / C.H. 6 / 9	T.C. / C.H. 7 / 10	Distance Distancia	Time Tiempo	Average Promedio
EL LLOAR - BELLMUNT →	FALSET - PORRERA	20,392 Km.	0h.33'	37,07 Km/h.

Km. TOT. Km. PART.	DIRECTION / DIRECCION	INFORMATIONS / INFORMACIONES	REGRE.
--------------------	-----------------------	------------------------------	--------

5,652	1,375	7		5,787	T-732 x Camino !!! 50 EL MOLAR 41.166695 N 0.705094 E	 R-5	14,740
5,805	0,153	8		5,634	Camino		14,587
6,123	0,318	9		5,316	Camino		14,269
7,266	1,143	10		4,173	Camino	 R-6	13,126
8,989	1,723	11		2,450	Camino	 R-7	11,403
9,499	0,510	12		1,940	!!!	 R-8	10,893

T.C. / C.H. 6 / 9	T.C. / C.H. 7 / 10	Distance Distancia	Time Tiempo	Average Promedio
EL LLOAR - BELLMUNT →	FALSET - PORRERA	20,392 Km.	0h.33'	37,07 Km/h.

Km. TOT. Km. PART. DIRECCION / DIRECCION INFORMATIONS / INFORMACIONES REGRE.

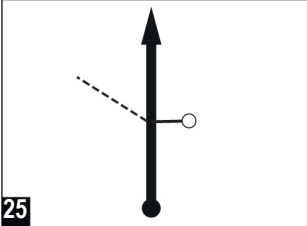

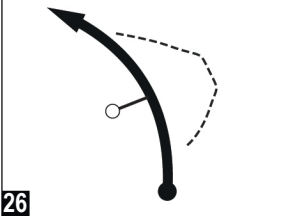


9,925	0,426	13		1,514	Camino		R-9	41.162288 N 0.740583 E	10,467	
11,439	1,514	14		0,000	Camino			41.161581 N 0.754519 E	8,953	
11,890	0,451	15			Camino			R-10	41.162229 N 0.758952 E	8,502
12,119	0,229	17			Camino			FALSET		8,273
12,889	0,770	18			Camino x TP-7101		FALSET TARRAGONA		7,503	

T.C. / C.H. 6 / 9	T.C. / C.H. 7 / 10	Distance Distancia	Time Tiempo	Average Promedio
EL LLOAR - BELLMUNT →	FALSET - PORRERA	20,392 Km.	0h.33'	37,07 Km/h.

Km. TOT. Km. PART. DIRECTION / DIRECCION INFORMATIONS / INFORMACIONES REGRE.

17,343	4,454	19		TP-7101	FALSET	3,049
17,586	0,243	20		TP-7101 x N-420a	REUS TARRAGONA	2,806
18,009	0,423	21		N-420a	41.143687 N 0.818367 E	2,383
18,455	0,446	22		N-420a x T-710	Falset	1,937
18,674	0,219	23		T-710	FALSET	1,718
19,175	0,501	24		T-710 x T-740	T-710 PORRERA 9 CORNUDELLA M. 23	1,217

T.C. / C.H. 6 / 9	T.C. / C.H. 7 / 10	Distance Distancia	Time Tiempo	Average Promedio
EL LLOAR - BELLMUNT →	FALSET - PORRERA	20,392 Km.	0h.33'	37,07 Km/h.

Km. TOT. Km. PART.		DIRECCION / DIRECCION	INFORMATIONS / INFORMACIONES	REGRE.
20,392	1,217		T-740  41.155241 N 0.831105 E	0,000
	0,120		T-740  41.155062 N 0.832568 E	

COMPACT ROAD BOOK

ETAPA 2 - 08/06/2024

Para ir del CH 10, al CH 10A
ir a la pagina 115, vinyeta 1

T.C. / C.H. 7

T.C. / C.H. 7A

FALSET - PORRERA (1)



REGROUP (IN)
SALOU

Distance
Distancia

45,72 Km.

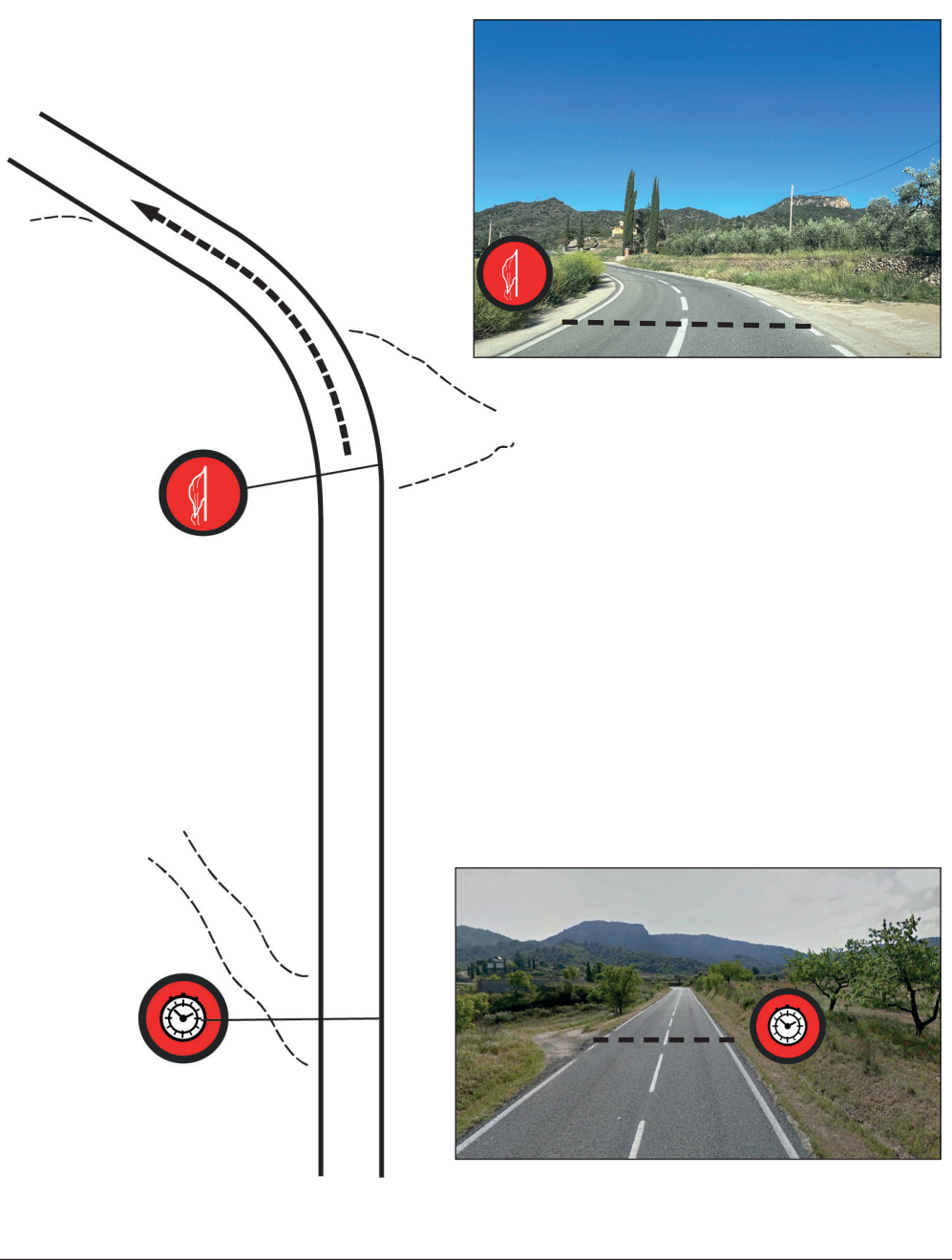
Time
Tiempo

0h.56'

Average
Promedio

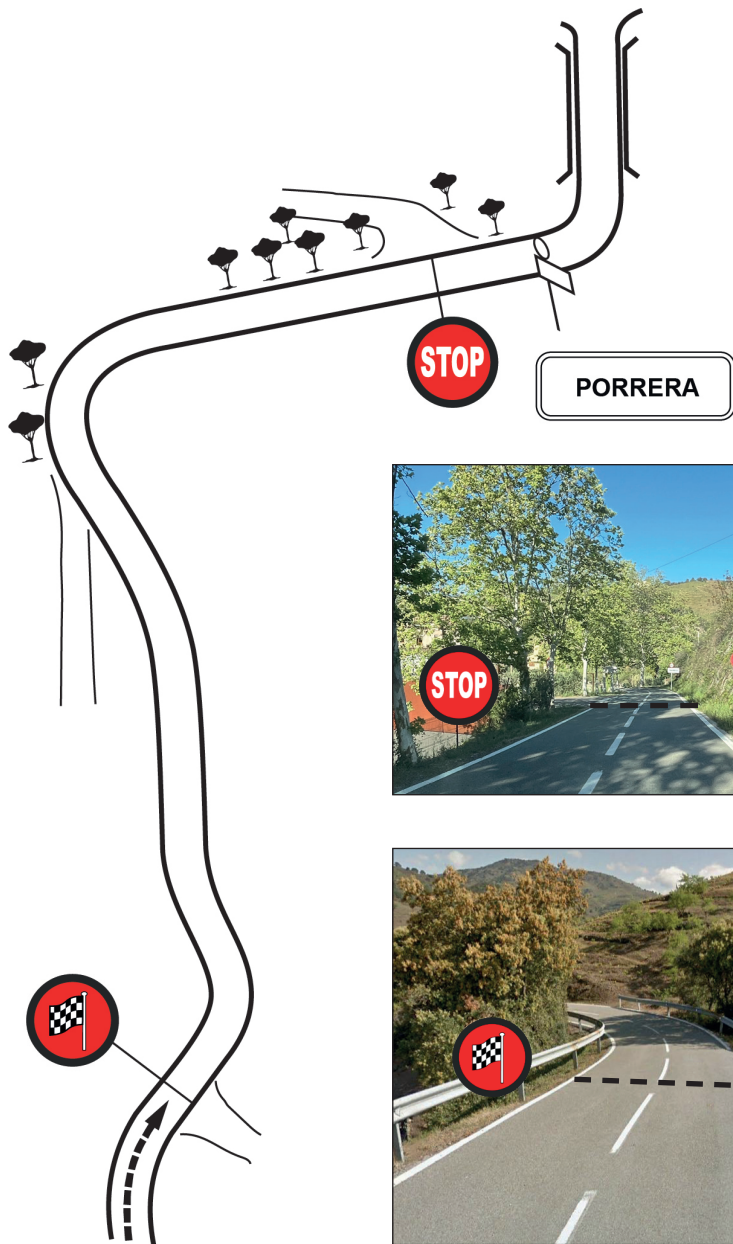
48,98 Km/h.

Km. TOT. 7,519



T.C. / C.H. 7 <i>FALSET - PORRERA (1)</i> →	T.C. / C.H. 7A <i>REGROUP (IN) SALOU</i>	Distance Distancia 45,72Km.	Time Tiempo 0h.56'	Average Promedio 48,98 Km/h.
---	--	--	---------------------------------	---

Km. TOT. 7,519



T.C. / C.H. 7	T.C. / C.H. 7A	Distance Distancia	Time Tiempo	Average Promedio
FALSET - PORRERA (1) →	REGROUP (IN) SALOU	45,72 Km.	0h.56'	48,98 Km/h.

Km. TOT. Km. PART. DIRECTION / DIRECCION INFORMATIONS / INFORMACIONES REGRE.

0,000	0,000	1		7,519	T-740		
				6,125	T-740		
1,394	1,394	2		6,005	T-740		
				4,940	T-740		
1,514	0,120	3		4,768	T-740		
				3,390	T-740		
2,579	1,065	4					
2,751	0,172	5					
4,129	1,378	6					

T-740

41.155062 N 0.832568 E

45,720

T-740

44,326

T-740

41.161231 N 0.841680 E

44,206

T-740

41.168439 N 0.844571 E

43,141

T-740

42,969

T-740

41.167448 N 0.852329 E





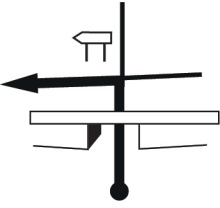

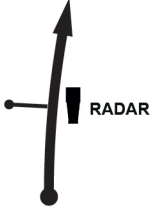




41,591

T.C. / C.H. 7	T.C. / C.H. 7A	Distance Distancia	Time Tiempo	Average Promedio
FALSET - PORRERA (1) →	REGROUP (IN) SALOU	45,72Km.	0h.56'	48,98 Km/h.

Km. TOT. Km. PART. DIRECTION / DIRECCION INFORMATIONS / INFORMACIONES REGRE.

4,926	0,797	7		2,593	T-740		40,794
6,154	1,228	8		1,365	T-740		39,566
6,454	0,300	9		1,065	T-740		39,266
7,519	1,065	10		0,000	T-740		38,201
7,746	0,227	11			T-740		37,974
7,86	0,11	12			T-740		37,86

T.C. / C.H. 7	T.C. / C.H. 7A	Distance Distancia	Time Tiempo	Average Promedio
FALSET - PORRERA (1) →	REGROUP (IN) SALOU	45,72 Km.	0h.56'	48,98 Km/h.

Km. TOT. Km. PART.		DIRECTION / DIRECCION	INFORMATIONS / INFORMACIONES	REGRE.
13,31	5,45	13 	TP-7403 x N-420 	32,41
14,94	1,63	14 	N-420 x cambio de sentido !!! 	30,78
15,25	0,31	15 	x N-420 !! 	30,47
21,37	6,12	16 	N-420	24,35
23,43	2,07	17 	N-420 	22,29
26,73	3,30	18 	N-420 	18,99

T.C. / C.H. 7 <i>FALSET - PORRERA (1)</i> →	T.C. / C.H. 7A <i>REGROUP (IN) SALOU</i>	Distance Distancia 45,72Km.	Time Tiempo 0h.56'	Average Promedio 48,98 Km/h.
---	--	--	---------------------------------	---

Km. TOT. Km. PART. DIRECTION / DIRECCION INFORMATIONS / INFORMACIONES REGRE.


28,47	1,74	19 	N-420 	17,25
30,88	2,41	20 	N-420 x T-11 	14,84
36,48	5,60	21 	T-11 	9,24
37,48	1,00	22 	T-11 	8,24
38,10	0,62	23 	T-11 x C-14 	7,62
41,12	3,02	24 	C-14 	4,60

T.C. / C.H. 7	T.C. / C.H. 7A	Distance Distancia	Time Tiempo	Average Promedio
FALSET - PORRERA (1) →	REGROUP (IN) SALOU	45,72 Km.	0h.56'	48,98 Km/h.

Km. TOT. Km. PART. DIRECTION / DIRECCION INFORMATIONS / INFORMACIONES REGRE.

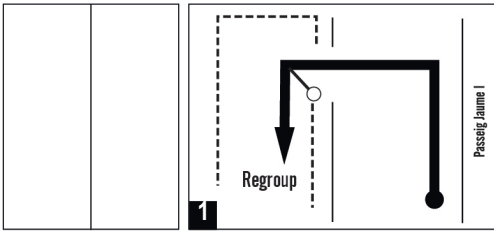
42,70	1,58	25		C-14 !! C-31B SALOU Plaça Europa TARRAGONA	3,02
43,06	0,36	26		C-14 C-31B SALOU	2,66
43,59	0,53	27		C-14 Plaça Europa ↘ La Pineda ↘	2,13
44,66	1,07	28		C-14 x Urbano !! Platges → Font Iluminosa → (SALOU)	1,06
45,05	0,39	29		Urbano (SALOU)	0,67
45,72	0,67	30		Urbano 41.074780 N 1.137506 E (SALOU)	0,00

NOTAS

A large, empty rectangular box with a thin black border, occupying most of the page below the title. It is intended for the user to write their notes.

T.C. / C.H. 7A REGROUP (IN) SALOU	→	T.C. / C.H. 7B REGROUP (OUT) SALOU	Distance Distancia	Time Tiempo 0h. 35'	Average Promedio
--	---	---	-----------------------	----------------------------------	---------------------

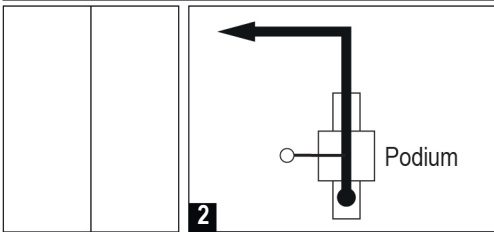
Km. TOT. Km. PART. DIRECTION / DIRECCION INFORMATIONS / INFORMACIONES REGRE.



Urbano



41.074780 N 1.137506 E
(SALOU)



Urbano

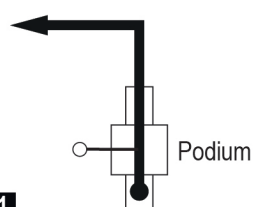


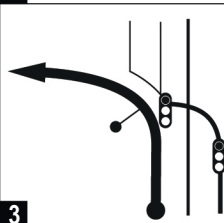






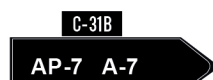



41.074042 N 1.139273 E
(SALOU)

NOTAS

T.C. / C.H. 7B <i>REGROUP (OUT)</i> SALOU	→	T.C. / C.H. 7C <i>SERVICE (IN)</i> REUS	Distance Distancia 11,87 Km.	Time Tiempo 0h. 20'	Average Promedio 35,61 Km/h.
---	---	---	---	----------------------------------	---

Km. TOT. Km. PART. DIRECTION / DIRECCION INFORMATIONS / INFORMACIONES REGRE.

0,00	0,00	1  Podium	Urbano  41.158154 N 1.105637 E (SALOU)	11,87
0,07	0,07	2 	Urbano (SALOU)	11,80
0,43	0,36	3 	Urbano (SALOU)	11,44
0,81	0,38	4 	Urbano X C-31B (SALOU)	11,06
1,91	1,10	5 	C-31B    (SALOU)	9,96
2,45	0,54	6  SHELL	C-31B  	9,42

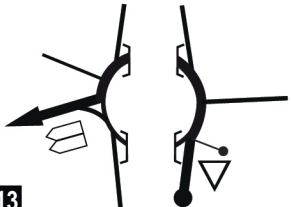

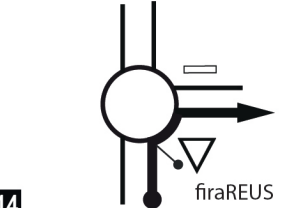

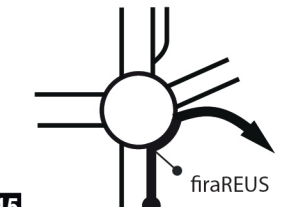

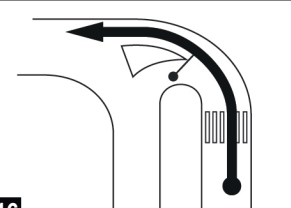
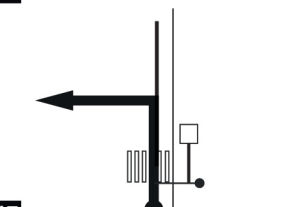
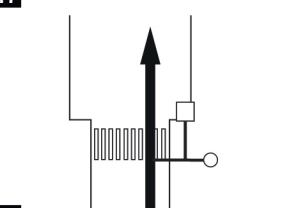

T.C. / C.H. 7B REGROUP (OUT) SALOU	→	T.C. / C.H. 7C SERVICE (IN) REUS	Distance Distancia 11,87 Km.	Time Tiempo 0h. 20'	Average Promedio 35,61 Km/h.
---	---	---	---	----------------------------------	---

Km. TOT. Km. PART. DIRECTION / DIRECCION INFORMATIONS / INFORMACIONES REGRE.

2,80	0,35	7 	C-31B X C-14 C-14 AP-7 A-7 VILA-SECA REUS	9,07
3,43	0,63	8 	C-14 València Castelló Barcelona	8,44
4,33	0,90	9 	C-14 REUS Aeroport	7,54
4,99	0,66	10 C-14 Km 2	C-14	6,88
7,54	2,55	11 	C-14 X T-11 T-11 Reus Tarragona C-14 Montblanc	4,33
8,98	1,44	12 	T-11 x T-315 ! 500 m 9B C-14 Reus Montblanc Aeroport T-315 9A Reus	2,89

T.C. / C.H. 7B <i>REGROUP (OUT)</i> <i>SALOU</i>	→	T.C. / C.H. 7C <i>SERVICE (IN)</i> <i>REUS</i>	Distance Distancia 11,87 Km.	Time Tiempo 0h. 20'	Average Promedio 35,61 Km/h.
---	---	---	---	----------------------------------	---

Km. TOT. Km. PART. DIRECTION / DIRECCION INFORMATIONS / INFORMACIONES REGRE.

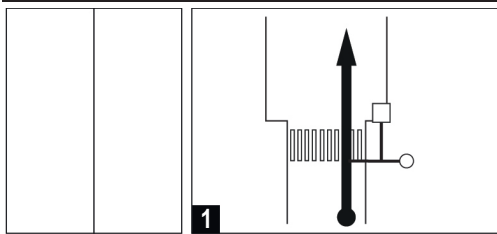
9,34	0,36	13 	T-315 	2,53
11,18	1,84	14 	T-315 x Poligono 	0,69
11,37	0,19	15 	Poligono 	0,50
11,66	0,29	16 	Poligono	0,21
11,81	0,15	17 	Poligono	0,06
11,87	0,06	18 	Poligono  41.140591 N 1.131295 E	0,00

NOTAS

A large, empty rectangular box with a thin black border, occupying most of the page below the title. It is intended for the user to write their notes.

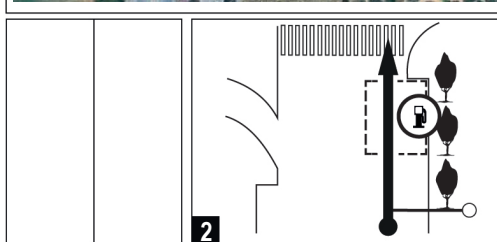
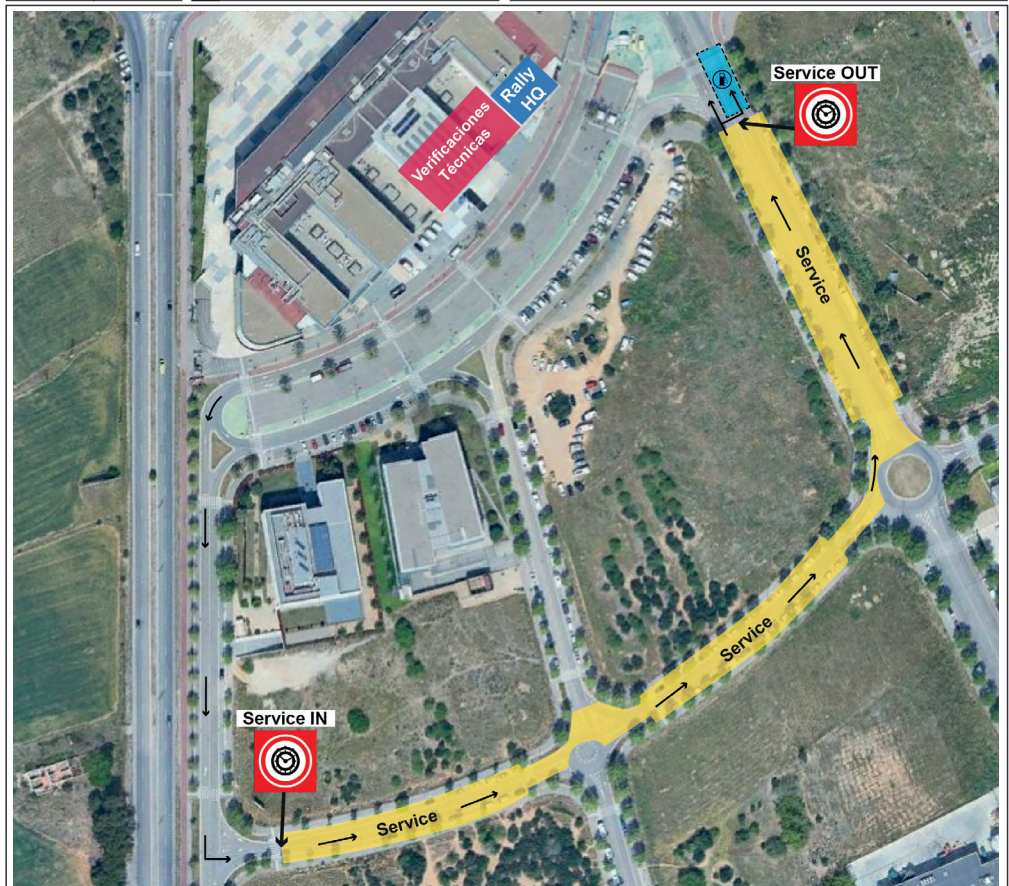
T.C. / C.H. 7C SERVICE (IN) REUS	→	T.C. / C.H. 7D SERVICE (OUT) REUS	Distance Distancia	Time Tiempo 0h. 40'	Average Promedio
--	---	---	-----------------------	----------------------------------	---------------------

Km. TOT. Km. PART. DIRECTION / DIRECCION INFORMATIONS / INFORMACIONES REGRE.



Polígono

41.140591 N 1.131295 E
(REUS)



Polígono

41.143919 N 1.130626 E
(REUS)

COMPACT ROAD BOOK

ETAPA 2 - 08/06/2024

**Para ir del CH 7D, al CH 8
ir a la pagina 75, vinyeta 1**

T.C. / C.H. 10	T.C. / C.H. 10A	Distance Distancia	Time Tiempo	Average Promedio
FALSET - PORRERA (2) →	PARC FERMÉ IN REUS	36,12 Km.	0h.51'	42,49 Km/h.

Km. TOT. Km. PART. DIRECTION / DIRECCION INFORMATIONS / INFORMACIONES REGRE.

0,000	0,000	1		7,519	T-740			
1,394	1,394	2		6,125	T-740			36,12
1,514	0,120	3		6,005	T-740			34,73
2,579	1,065	4		4,940	T-740		41.161231 N 0.841680 E	34,61
2,751	0,172	5		4,768	T-740			33,54
4,129	1,378	6		3,390	T-740			33,37
							41.167448 N 0.852329 E	31,99

T-740

41.155062 N 0.832568 E

36,12

T-740

34,73

T-740

34,61

T-740

33,54

T-740

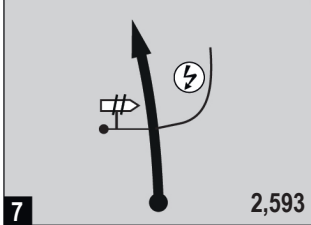

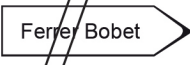
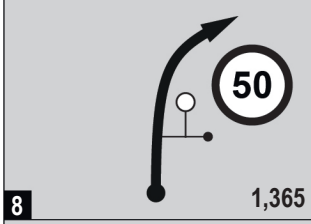
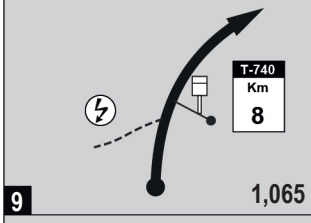

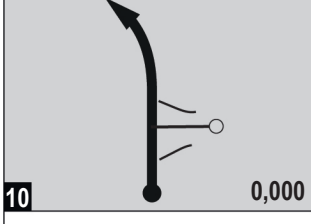

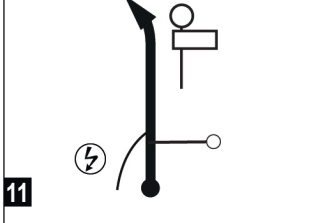


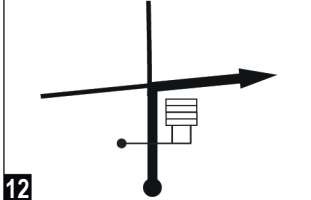


33,37

T-740

31,99

T.C. / C.H. 10	T.C. / C.H. 10A	Distance Distancia	Time Tiempo	Average Promedio
FALSET - PORRERA (2) →	PARC FERMÉ IN REUS	36,12 Km.	0h.51'	42,49 Km/h.

Km. TOT. Km. PART. DIRECTION / DIRECCION INFORMATIONS / INFORMACIONES REGRE.

4,926	0,797	7		T-740		
						
					41.169392 N 0.855178 E	31,19
6,154	1,228	8		T-740		
6,454	0,300	9		T-740		
					41.179658 N 0.852399 E	29,67
7,519	1,065	10		T-740		
					41.184520 N 0.954713 E	28,60
7,746	0,227	11		T-740		
					41.185941 N 0.855178 E	28,37
7,86	0,11	12		T-740 x TP-7403		
						
					Porrera	28,26

T.C. / C.H. 10 FALSET - PORRERA (2) →	T.C. / C.H. 10A PARC FERMÉ IN REUS	Distance Distancia 36,12 Km.	Time Tiempo 0h.51'	Average Promedio 42,49 Km/h.
---	---	---	---------------------------------	---

Km. TOT. Km. PART. DIRECTION / DIRECCION INFORMATIONS / INFORMACIONES REGRE.

13,31	5,45	13 	TP-7403 x N-420 	22,81
14,94	1,63	14 	N-420 x cambio de sentido !!! 	21,18
15,25	0,31	15 	x N-420 !! 	20,87
21,37	6,12	16 	N-420	14,75
23,43	2,07	17 	N-420 	12,69
26,73	3,30	18 	N-420 	9,39

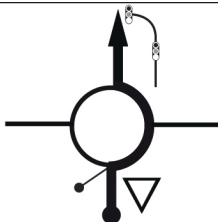
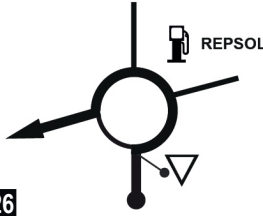
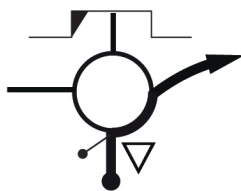
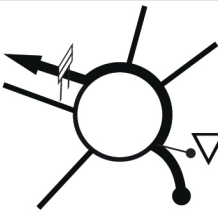
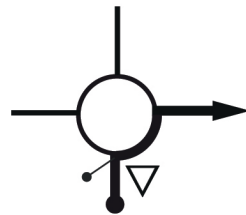
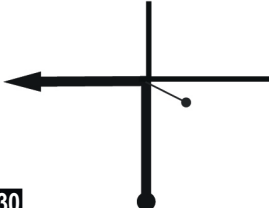

T.C. / C.H. 10	T.C. / C.H. 10A	Distance Distancia	Time Tiempo	Average Promedio
<i>FALSET - PORRERA (2)</i> →	PARC FERMÉ IN REUS	36,12 Km.	0h.51'	42,49 Km/h.

Km. TOT. Km. PART. DIRECTION / DIRECCION INFORMATIONS / INFORMACIONES REGRE.

28,47	1,74	19		N-420 	7,65
30,88	2,41	20		N-420 x N-420a 	5,24
31,32	0,44	21		N-420a	4,80
31,42	0,10	22		N-420a 	4,70
32,46	1,03	23		N-420a 	(REUS) 3,66
33,37	0,91	24		N-420a 	(REUS) 2,75

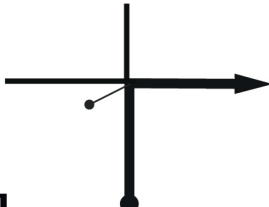

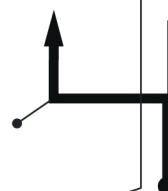

T.C. / C.H. 10	T.C. / C.H. 10A	Distance Distancia	Time Tiempo	Average Promedio
FALSET - PORRERA (2) →	PARC FERMÉ IN REUS	36,12 Km.	0h.51'	42,49 Km/h.

Km. TOT. Km. PART. DIRECTION / DIRECCION INFORMATIONS / INFORMACIONES REGRE.

33,73	0,36	25		N-420a	(REUS)	2,39
34,71	0,98	26		N-420a x Urbano	(REUS)	1,41
34,92	0,21	27		Urbano	(REUS)	1,20
35,30	0,38	28		Urbano	<div style="border: 1px solid black; padding: 2px; display: inline-block;">Rondes →</div> <div style="border: 1px solid black; padding: 2px; display: inline-block;">Totes direccions →</div>	0,82
35,62	0,32	29		Urbano	(REUS)	0,50
35,90	0,28	30		Urbano		0,22

T.C. / C.H. 10	T.C. / C.H. 10A	Distance Distancia	Time Tiempo	Average Promedio
FALSET - PORRERA (2) →	PARC FERMÉ IN REUS	36,12 Km.	0h.51'	42,49 Km/h.

Km. TOT. Km. PART. DIRECTION / DIRECCION INFORMATIONS / INFORMACIONES REGRE.

35,99	0,09	31		Urbano	(REUS)	0,13
36,08	0,09	32		Urbano	(REUS)	0,04
36,12	0,04	33		Urbano	 41.140591 N 1.131295 E (REUS)	0,00